

Deed and Agreement

BETWEEN

THE ROLAND PARK COMPANY

AND

EDWARD H. BOUTON

**Containing Restrictions,
Conditions, Charges, Etc.
Relating to**

GUILFORD

**THIS PAMPHLET SHOULD BE CAREFULLY
PRESERVED. SEE NOTICE
ON NEXT PAGE.**

NOTICE.

Lots in Guilford will be conveyed by The Roland Park Company subject to the provisions of the within Deed and Agreement.

As the restrictions, easements, covenants, conditions, charges, etc., affecting Guilford are contained ONLY in this instrument and will NOT be repeated in the deeds from The Roland Park Company to purchasers, it is essential that, for their information and guidance, purchasers should carefully read this deed; upon sale, the pamphlet should be given to the subsequent purchaser.

In every transfer of land in Guilford a proper reference should be made in the conveyance to this Deed and Agreement.

THE ROLAND PARK COMPANY.

Dated July 1st, 1913.

THIS DEED AND AGREEMENT, made this 26th day of June, 1913, by and between THE ROLAND PARK COMPANY (hereinafter called the Company), a Maryland corporation, formed by the consolidation of Roland Park Company of Baltimore City and Guilford Park Company of Baltimore City (see Agreement of Consolidation recorded among the Charter Records of Baltimore City, in Liber S. C. L. No. 56, Folio 325, and among the Corporation Records of Baltimore County, in Liber W. P. C. No. 5, Folio 305), party of the first part, and Edward H. Bouton, of Baltimore County, Maryland (hereinafter called the Purchaser), party of the second part.

WHEREAS, the Company owns a tract of land lying partly in Baltimore City and partly in Baltimore County, Maryland, which it has caused to be platted into lots and other parcels, as shown on a plat divided into three (3) sheets and hereby expressly made a part hereof; said three sheets composing said plat are marked and filed concurrently herewith as follows, viz.: one sheet marked "Plat of Guilford * * * Sheet No. 1" filed among the Land Records of Baltimore City, and the other two sheets marked respectively "Plat of Guilford * * * Sheet No. 2" and "Plat of Guilford * * * Sheet No. 3" filed among the Land Records of Baltimore County.

WHEREAS, the Company intends to develop and improve said tract of land and open up and lay out the streets shown on said plat and offer for sale the lots and other parcels of land included in said tract, and is desirous of subjecting all of said tract of land and the lots and parcels shown on said plat to certain covenants, agreements, easements, restrictions, conditions and charges, as hereinafter set out; and

WHEREAS, the Purchaser is desirous of purchasing certain of the Lots shown on said "Plat of Guilford" and is desirous of co-operating with the Company for the purpose of making the covenants, agreements, easements, restrictions, conditions and charges, hereinafter set out, binding alike upon the Com-

pany, its successors and assigns, and upon the Purchaser, his heirs, executors, administrators and assigns, and upon the lots to be retained and owned by the Purchaser, as well as upon all the land included in said tract; and

WHEREAS, in order to make said covenants, agreements, easements, restrictions, conditions and charges, binding and of full force and effect on all the land included in said tract and upon the present and future owners and occupants of the same, the Company and the Purchaser have agreed to enter into this Deed and Agreement, whereby the Company will convey to the Purchaser all the lots, blocks and parcels of land shown on said "Plat of Guilford," except those portions thereof expressly reserved or excepted in the particular description hereinafter contained and immediately thereafter the Purchaser will reconvey to the Company charged with all the covenants, agreements, easements, restrictions, conditions and charges hereinafter set out, all those lots, blocks and parcels of land so conveyed to him, except the following lots, namely:

Lots numbered 9 and 10 in Block numbered 16,

Lots numbered 1 to 10, both inclusive, in Block numbered 53,

Lots numbered 1, 2, 15 and 16 in Block numbered 54,

Lots numbered 1 and 16 in Block numbered 55,

Lots numbered 1, 2 and 3 in Block numbered 56, and

Lots numbered 1 to 12, both inclusive, and 27 to 31, both inclusive, in Block numbered 57, which lots the Purchaser will hold and hereafter convey subject to said covenants, agreements, easements, restrictions, conditions and charges.

Now, Therefore, this Deed and Agreement Witnesseth, That for and in consideration of the premises and the sum of Five (5) dollars in hand paid by the Purchaser to the Company, the receipt whereof is hereby acknowledged, and the performance of the covenants, agreements and conditions hereinafter set out, the parties hereto do hereby agree as follows:—

The Company does hereby grant and convey unto the Purchaser, subject to the covenants, agreements, easements, restric-

tions, conditions and charges hereinafter set out, all the following lots, blocks and parcels of land lying, being and situate in Baltimore City and Baltimore County, Maryland, and being marked and designated on said "Plat of Guilford" by numbers or letters, that is to say, all of blocks numbered 9, 10, 29, 31 and 36, and all lots and parcels numbered or lettered, shown on said plat, as being in blocks numbered 2, 3, 4, 7, 8, 11 to 28, both inclusive, 32, 33, 34, 35, 37 to 48, both inclusive, and 53 to 57, both inclusive, including parcels lettered respectively A, B, C, D, E, F, G, H, J, K and L, and including parcels marked and designated respectively on said Plat as Section A, Section B, Section C, Section D, Section E and Section F, excepting, however, from this grant all streets shown on said "Plat of Guilford" and the three (3) Parks shown thereon and designated respectively as "The Little Park," located in Block 22, "Stratford Green," located in Block 31, and "Sunken Park," located in Block 56.

Together with the improvements thereon and the rights and appurtenances thereto belonging and appertaining.

To HAVE AND TO HOLD the above granted property unto the Purchaser, his heirs and assigns, forever in fee simple, subject, however, to the following covenants, agreements, conditions, easements, restrictions and charges, which it is hereby covenanted and agreed shall be binding upon the Company, its successors and assigns, and upon the Purchaser, his heirs, executors, administrators and assigns, and upon all the land included in said tract.

DEFINITIONS.

SUB-DIVISION I.

The word "street" as used in this Deed is intended to mean any street, highway or other thoroughfare shown on said plat, or hereafter laid out in said tract, whether designated as street, avenue, road, place, lane, path, way or otherwise.

A "front street" shall, as to any lot except a corner lot, be deemed the street, not less than twenty-five (25) feet in width,

upon which the particular lot abuts. A corner lot shall be deemed to front on the street, not less than twenty-five (25) feet in width, upon which it has its smallest frontage, except in cases where the Company shall designate in this Deed, or in any Deed conveying any corner lot hereafter made by it, the street on which such corner lot shall thereafter be considered as fronting.

The word "building" as used in this Deed is intended to mean either a detached building or a block of two or more attached buildings.

The word "plot" as used in this Deed is intended to mean any piece or parcel of land on which, in accordance with the provisions hereof or of any deed from the Company hereafter transferring title thereto, the owner shall have the right to erect a single building or a single block of buildings; a plot may consist of a single lot or of more or less than a single lot.

The words "Plat of Guilford," "Tract," "Plat," "Tract of Land," as used in this Deed are each intended to mean all the land shown on and included in said three sheets of said plat, filed for record as hereinbefore stated.

NUIS- ANCES.

SUB-DIVISION II.

There shall not be erected, permitted, maintained or operated upon any of the land included in said tract any brewery, distillery, malthouse, slaughterhouse, brass foundry, tin, nail, iron or other foundry, limekiln, stone quarry, cement mill, sugar refinery, crematory, graveyard, jail, penitentiary, house of correction, hospital, asylum, sanatorium or institution of like or kindred nature, stable of any kind (except in Block Ten (10) of said plat and except stables maintained by the Company for its own use during the development of the property), cattle yard, hogpen, fowl yard or house, cesspool, privy vault or any form of privy; nor any plant, manufactory or establishment for the purpose of making or preparing soap, candles, starch, vitriol, vinegar, glue, ink, turpentine, oil, lamp black, gunpow-

der, dynamite or other explosive, baking powder, cream of tartar, gas, asphalt or fertilizer, nor for bone boiling, fat boiling, dyeing, tanning, dressing or preparing of skins, hides or leather; nor shall any noxious, dangerous or offensive thing, trade or business whatsoever be permitted or maintained on said property; nor shall any live poultry, hogs, cattle or other livestock except draft animals in the above stables be kept thereon.

[A racially restrictive covenant was included in the original Deed and Agreement of June 26, 1913. It has long since been determined to be unenforceable and completely invalid. The Guilford Association agrees with the public policy that makes racially restrictive agreements unconstitutional and expressly repudiates and condemns the original second paragraph of Sub-Division II.]

Smoke. No owner or occupant of any part of said tract of land shall cause or permit thereon the emission into the open air of dark smoke or thick gray smoke; the Company expressly reserves, however, the right, for any reason deemed by it sufficient, from time to time to suspend this restriction for definite periods, provided any such suspension shall apply to all the land included in said tract, and it shall become the duty of the Company, prior to such suspension, to leave at or mail to the occupied dwelling-houses on said tract a notice, setting forth the reason for such suspension and the dates when it shall commence and terminate; at the termination of the time specified in any such notice, the restriction shall again become operative to the same extent as if it had never been so suspended.

USE OF LAND.

SUB-DIVISION III.

The land included in said tract, except as hereinafter provided, shall be used for private residence purposes only, and no building of any kind whatsoever shall be erected or maintained thereon except private dwelling-houses, each dwelling being designed for occupation by a single family, and private garages

Private
Residences.

Private
Garages.

for the sole use of the respective owners or occupants of the plots upon which such garages are erected.

Schools, etc.

Buildings to be used for schools, churches, libraries, art galleries, museums, hotels, apartment-houses, clubs, public garages, banks, offices and studios, or for recreative, educational, religious or philanthropic purposes may be erected or maintained in locations approved by the Company, and buildings may also be erected, maintained or used for business purposes in such locations in Blocks 9 and 10 of said plat and on plots fronting on York Road, as may be approved by the Company, provided, however, that no building shall be erected, maintained or used for any of the said purposes, except by the Company, unless in each case there shall have been filed in the proper office of

Business Houses.

Limitations.

record a deed or other instrument in writing executed by the Company approving, specifying and limiting the uses to which such building may be put or the business which may be conducted therein; and provided further, that the restrictions contained in Sub-Division II hereof shall in all cases be observed.

No Nuisances.

Sub-Divisions IV, V and VI hereof shall not apply to a business building erected under the provisions of this Sub-Division, except to the extent that the Company shall expressly specify in its deed, made before or after the erection of such building, conveying the plot on which such building may be erected.

Parks and Playgrounds.

Parks and playgrounds may be laid out and maintained in the locations designated on said plat and in other locations approved in writing by the Company.

SETBACK.

SUB-DIVISION IV.

No building or part thereof, except as hereinafter provided, shall be erected or maintained on any part of said tract closer to any street, twenty-five (25) feet or more in width, on which the plot, upon which such building is erected, abuts, than is specified in the "Schedule of Setbacks," hereinafter set out in Sub-Division XIX hereof.

Covered Porches.

Unenclosed covered porches, the floors of which are not higher than the level of the first floor of the building, may en-

croach on such restricted areas by projecting thereon not more than twelve (12) feet.

Steps, etc.

Steps, uncovered porches and terraces, no part of which is more than three (3) feet above the level of the first floor of the building, may be built and maintained on any part of such restricted areas.

Bay Windows.

Single story bay, bow and oriel windows not more than fifteen (15) feet in height (exclusive of foundation or other support) may encroach on such restricted areas by projecting thereon not more than three (3) feet, but the total horizontal plane area of such encroachments on one side of a detached building or of each of a block of buildings shall not exceed thirty (30) square feet.

From Rear.

No building or part thereof, except a garage, shall be erected or permitted within ten (10) feet of the rear line of any plot.

Garages.

A garage shall not be erected within one hundred (100) feet of any front street, unless it be made a part of or be attached to or connected with the main building on the plot, nor in any case closer to any side street twenty-five (25) feet or more in width than is specified in the "Schedule of Setbacks" above referred to.

The Company shall in all cases have the right to say and determine which are the front, side and rear lines of any plot, and also the amount of the setback from said lines necessary to conform to the requirements hereof, and the Company's judgment and determination thereon shall be final and binding.

Designation of Front Streets.

The Company hereby designates the streets on which the following lots shall be considered as respectively fronting, viz.:

Lot 9, Block 3, St. Paul Street.

Lot 6, Block 13, Charles-Street Avenue.

Lots 13 and 18, Block 13, Bedford Place.

Lot 32, Block 13, Charlote Place.

Lot 4, Block 15, Greenway.

Lot 14, Block 53, Overhill Road.

Lots 7 and 11, Block 54, Overhill Road.

Lot 1, Block 55, Charles-Street Avenue.

Lot 9, Block 57, Cold Spring Lane.
Lots 12 and 13, Block 57, Whitfield Road.
Lot 18, Block 57, Overhill Road.

SUB-DIVISION V.

FREE SPACES.

Free or open spaces shall be left on every plot built upon, on both sides of every building erected thereon, which free spaces shall extend the full depth of the plot and shall be in addition to and independent of any free spaces pertaining to or required for any other building or any other plot. No part of any building, except as hereinafter provided, shall encroach on these free spaces. The aggregate width of such free spaces required on both sides of any building shall be not less than fifty (50) per cent. of the width of the building nor in any case less than thirty (30) feet.

Minimum Free Spaces.

Division of Spaces.

The minimum width of such free space to be left on either side of any building shall be two-fifths of the minimum aggregate width of the free spaces required for such building.

Covered Porches and One-Story Extensions.

Covered porches, the floors of which are not higher than the level of the first floor of the building, as well as one-story extensions of the building, no part of any wall of which is more than fifteen (15) feet above the level of the first floor of the building, may encroach upon such free spaces by projecting thereon not more than ten (10) feet, but not nearer than ten (10) feet to either exterior limit of such free spaces.

Steps, etc.

Steps, uncovered porches and terraces, no part of which is more than three (3) feet above the level of the first floor of the building, may be built and maintained on any part of such restricted areas.

Garages.

Garages located not nearer than one hundred (100) feet to the front street shall not be subject to the provisions of this Sub-Division.

If the width of any building, by reason of its irregular shape or otherwise, or, if the location of the free spaces required herein in relation thereto, be uncertain, the Company may in all such cases determine what is to be deemed the width of such

building and the location of such free spaces, and the decision of the Company in respect thereto shall be final.

The provisions of this Sub-Division shall not apply to plots binding on the York Road, or to Blocks 9 and 10.

**MAXIMUM
WIDTH OF
BUILD-
INGS.**

SUB-DIVISION VI.

No building or block of buildings more than two hundred and fifty (250) feet in width or length shall be erected or maintained.

**APPROVAL
OF PLANS.**

SUB-DIVISION VII.

No building, fence, wall or other structure shall be commenced, erected or maintained, nor shall any addition to or change or alteration therein be made, until the plans and specifications, showing the nature, kind, shape, height, materials, floor plans, color scheme, location and approximate cost of such structure and the grading plan of the plot to be built upon shall have been submitted to and approved in writing by the Company and a copy thereof, as finally approved, lodged permanently with the Company. The Company shall have the right to refuse to approve any such plans or specifications or grading plan, which are not suitable or desirable, in its opinion, for aesthetic or other reasons; and in so passing upon such plans, specifications and grading plan, it shall have the right to take into consideration the suitability of the proposed building or other structure and of the materials of which it is to be built to the site upon which it is proposed to erect the same, the harmony thereof with the surroundings and the effect of the building or other structure, as planned, on the outlook from the adjacent or neighboring property.

**RIGHT TO
MODIFY.**

SUB-DIVISION VIII.

The Company hereby expressly reserves the right in its absolute discretion at any time to annul, waive, change or modify any of the restrictions, conditions, covenants, agreements or

provisions contained in Sub-Divisions III, IV, V, VI and VII hereof, as to any part of said tract then owned by the Company, and with the consent of the then owner as to any other land included in said tract.

**EASE-
MENTS
RE-
SERVED.**

SUB-DIVISION IX.

Easements and rights-of-way are hereby expressly reserved in and over the rear five (5) feet of each lot, shown on said plat, and also in and over the strips of land indicated as reservations on said plat; such easements and rights-of-way shall be for the following purposes:

For the erection, construction and maintenance of poles, wires and conduits, and the necessary or proper attachments in connection therewith for the transmission of electricity and for telephone and other purposes;

For the construction and maintenance of storm-water drains, land drains, public and private sewers, pipe lines for supplying gas, water and heat, and for any other public or quasi-public utility or function conducted, maintained, furnished or performed by or in any method beneath the surface of the ground.

The Company shall have the right to enter upon said reserved strips of land for any of the purposes for which said easements and rights of way are reserved.

The Company reserves the right at the time of, or after, grading any street, or any part thereof, to enter upon any abutting lot and grade the portion of such lot adjacent to such street to a slope of 2 to 1, but the Company shall not be obligated to do such grading or to maintain the slope.

**STREETS
AND
PARKS.**

SUB-DIVISION X.

It is hereby expressly stated and provided that nothing herein contained shall constitute a dedication of any street or park shown on said plat, the title to all such streets and to the three parks designated on said Plat as "The Little Park," "Stratford Green" and "Sunken Park" respectively being hereby expressly

Not
Dedicated.

reserved to the Company; nor shall any deed from the Company hereafter made, conveying any part of the land included in said tract, be held to convey the title to or to dedicate the bed of any street, except where expressly so conveyed or dedicated in the deed.

Condemnation

If any public authority shall condemn for public uses any street included in said tract and in the condemnation proceedings damages shall be awarded to the Company for the taking of such street, the Company agrees to apply the amount received by it as damages in each condemnation proceeding, or so much thereof as may be necessary for the purpose, to reimbursing the owners of any land included in said tract, against whom in such proceeding benefits may have been assessed in excess of the damages awarded to them.

Use of
Streets.

The Company hereby gives and grants to each owner, hereafter acquiring title to any of the land included in said tract, the right to such use of the streets shown on said plat as may be necessary for reasonable and convenient ingress and egress to and from the land belonging to such owner; but, subject to such user by said owners, the Company expressly reserves to itself the title to both the surface and beds of all said streets, and the right to use and occupy the same or to allow others so to do in any manner that does not materially interfere with said user of ingress and egress, and it further expressly reserves the exclusive right to grade, change the grade of, regrade, change the location of, close or partly close any street or private lane shown on said plat, but no change of location or closing shall be made that will materially interfere with the said right of convenient ingress and egress to and from, or take any portion of, any lot sold or conveyed by the Company prior to such change of location or closing.

Right to
Grade,
Re-locate
or Close.

Use of
Parks.

Subject to such reasonable rules and regulations as the Company may from time to time establish, the Company gives and grants to each owner, hereafter acquiring title to any of the land included in said tract, the perpetual right to the use and enjoyment of the three (3) Parks intended for the gen-

eral use of the owners of land included in said tract and designated on said Plat of Guilford as "The Little Park," located in Block 22, "Stratford Green," located in Block 31, and "Sunken Park," located in Block 56.

Right to
Convey.

The Company reserves, however, the right to dedicate to public use and the right to convey to any public authority or to any corporation having power to acquire the same, all its right, title and interest in and to any street or Park (other than a Private Park), subject to the rights of property owners as hereinbefore granted.

SANITARY SEWERS.

SUB-DIVISION XI.

The Company covenants and agrees that there will be constructed a sanitary sewerage system for the disposal of the house sewage from buildings to be erected on the land included in said tract, and the owner of any such building, upon payment of the sewer charges hereinafter mentioned, shall have the right to use said sewerage system under such rules and regulations as the Company may from time to time adopt; all connections between any building and said system shall be laid by the Company at the expense of the owner of such building.

Sewer
Charges.

All the land, both vacant and improved, included in said tract, whether owned by the Company or by others, except streets and parks maintained for the general use of owners of land included in said tract, shall be subject to an annual charge for the right to use said sewers at the rate of ten (10) cents per one hundred (100) square feet of area; said charge shall be paid by the respective owners of the land included in said tract to the Company in advance in four (4) equal quarterly instalments on the first days of January, April, July and October in each year.

Exemption
from
Sewer
Charge.

No lot or parcel included in said tract shall be subject to said charge until the first quarterly payment day succeeding the time when a sewer connected with said system shall have been constructed either in a street on which the lot or parcel abuts or in a reservation that abuts on or is a part of the lot or parcel.

Only those portions of Blocks 29, 31 and 36 shall be subject to said sewer charge that bind on, or lie within 150 feet of a street not less than 20 feet in width, as shown on said plat, or as hereafter opened and established.

Right to
Convey.

The Company reserves the right to dispose, at any time, in whole or in part, of said sewerage system to any state, county, municipal or other public corporation, or to any private or quasi-public corporation; provided, however, it shall not dispose of said sewerage system to any private or quasi-public corporation, in whole or in part, except upon terms that will furnish the property owners with sewer facilities at rates not exceeding those herein charged.

**MAIN-
TENANCE
CHARGES.**

SUB-DIVISION XII.

All the land included in said tract (except as hereinafter mentioned), whether owned by the Company or by others, except streets and parks maintained for the general use of owners of land included in said tract, and except land taken or sold for public improvements or uses, shall be subject to an annual maintenance charge at the rate of ten (10) cents per one hundred (100) square feet of area for each of the five (5) years, commencing with January 1st, 1915, and at the rate of twenty (20) cents per one hundred (100) square feet of area for each year thereafter, for the purpose of creating a fund, to be known as the Maintenance Fund, to be paid by the respective owners of the land included in said tract to the Company annually, in advance, on the 1st day of January in each year, commencing with January 1st, 1915.

Adjustment
of Charge.

Said annual charge may be adjusted from year to year by the Company as the needs of the property may, in its judgment, require, but in no event shall such charge be raised above ten (10) cents per one hundred (100) square feet of area for each of the five (5) years, commencing with January 1st, 1915, nor thereafter above twenty (20) cents per annum for each one hundred (100) square feet of area.

Application
of Fund.

The Company agrees to pay its proper proportion into said

fund for the land owned by it on January 1st of each year, and to apply the total fund arising from said charge, as far as the same may be sufficient, towards the payment of the so-called Maintenance Expenses incurred for the following purposes:

For lighting, improving and maintaining the streets and parks maintained for the general use of owners and occupants of land included in said tract, including all grass and planted areas within the boundaries of such streets and parks, but not including those parcels designated on said plat as "Private Park";

For operating and maintaining any storm-water drains now or hereafter constructed in said tract;

For collecting and disposing of garbage, ashes and rubbish, etc.;

For employing policemen and watchmen and for fire protection;

For caring for vacant and unimproved land included in said tract on which said Maintenance Charge is being paid, removing the grass and weeds therefrom, and doing any other thing necessary or desirable, in the opinion of the Company, to keep the property neat and in good order, or which, in the opinion of the Company, may be of general benefit to the owners or occupants of the land included in said tract;

For expenses incident to the examination and approval of plans as herein provided, and to the enforcement of the restrictions, conditions, covenants, easements, charges and agreements herein contained;

For taxes and assessments, if any, that may be levied by any public authority upon the streets or parks now or hereafter opened, laid out or established for the general use of the owners of land included in said tract, but not for any taxes or assessments that may be levied on "Private Parks."

No lot or parcel included in said tract shall be subject to said annual Maintenance Charge, unless the driveway of the street, on which it fronts, has been heretofore, or shall be hereafter, once surfaced with macadam or with some other form

Exemption
from
Charges.

of improved surfacing or pavement. The surfacing or paving of Cold Spring Lane east of Charles-Street Avenue shall not render any part of said tract binding on said lane subject to said Maintenance Charge, nor shall any part of said tract binding on said Cold Spring Lane west of Charles-Street Avenue be subjected to said Maintenance Charge by reason of any surfacing of said lane heretofore laid. Only those portions of Blocks 29, 31 and 36 shall be subject to said Maintenance Charge that bind on and lie within one hundred and fifty (150) feet of a street not less than twenty (20) feet in width, as shown on said Plat or as hereafter opened and established. No part of said tract within one hundred and thirty (130) feet of the York Road shall be subject to said Maintenance Charge, and no part of said Maintenance Fund shall be expended thereon or on said Road or for the special benefit or on behalf of said property or the owners or occupants thereof.

Separation
of City
and County
Funds.

The fund so collected by the Company, arising from said Maintenance Charge upon that part of said tract lying in Baltimore City, shall be kept as a separate fund and shall be applied by the Company, as far as the same may be sufficient, towards the payment of the above Maintenance Expenses incurred in respect of said land lying in Baltimore City, or for the benefit and advantage of the owners and occupants thereof, and in like manner the fund arising from said charge upon that part of said tract lying in Baltimore County shall be kept as a separate fund and shall be applied by the Company, as far as the same may be sufficient, towards the payment of the above Maintenance Expenses incurred in respect of the said land lying in Baltimore County or for the benefit and advantage of the owners or occupants thereof.

PRIVATE
PARKS.

SUB-DIVISION XIII.

SECTION A.

Reserved.

In the interior of each of Blocks 8, 11, 17, 25, 26, 32, 39, 41, 47 and 54 on said Plat of Guilford an area is shown and desig-

nated as a Private Park, and each of said blocks is hereby sold and conveyed to and shall be held and owned by the purchaser, his heirs and assigns, subject to the express condition that the area therein designated as a Private Park is hereby reserved, held and set aside as a Private Park for the sole, exclusive and joint use and benefit in common of the present and future owners and occupants of the block in which each Private Park is located, and each of said blocks shall be held and owned by the purchaser, his heirs and assigns, subject to all the covenants, agreements, easements, conditions and charges set out in this Sub-Division XIII; it being intended that each of said blocks with the Private Park shown therein and the Park fund created in connection therewith, as hereinafter set forth, shall be treated separately as if the covenants, agreements, easements, conditions and charges hereinafter contained applied to it alone, without reference to other blocks or Private Parks, and where the words "Block" or "Blocks" and "Private Park" or "Private Parks" are used in this Sub-Division, it is intended to mean each block and the Private Park therein separately.

Regulations.

The Company reserves the right, however, in the interest of all the owners and occupants of land included in each block from time to time to make and enforce reasonable rules and regulations governing the use and enjoyment of each Private Park by the persons entitled to use and enjoy the same.

Easements.

The Company reserves the right and easement so long as said land is used as a Private Park to erect and maintain within said Park poles and wires for the transmission of electricity for telephone, lighting and other purposes, the poles to be located within five (5) feet of the boundary lines of the Park.

**Private Park
Maintenance
Charges.**

SECTION B.

All land in each of said Blocks, except the land embraced within said Private Parks and any land hereafter taken or sold for public improvements or uses shall (in addition to the Sewer and Maintenance Charges set out in Sub-Divisions XI and XII

of this Deed) be subject to an annual Park Maintenance Charge for the purpose of creating for each of said Private Parks a separate fund to be known as the "Park Fund," to be paid by the respective owners of the land subject thereto to the Company annually in advance on the first days of January in each year, commencing January 1st, 1915; said Annual Park Maintenance Charge shall be at the following rates per one hundred (100) square feet of lot area outside of the Private Parks:

In Blocks 17, 25 and 26, at the rate of 12 cents.

In Blocks 11, 32 and 54, at the rate of 10 cents.

In Blocks 8, 39, 41 and 47, at the rate of 7 cents.

**Adjustment
of Charges.**

Said annual charge may be adjusted from year to year by the Company as the needs of the several Parks may, in its judgment, require, but in no event shall any such charge be raised above the maximum rate above provided for.

**Application
of Funds.**

The Company agrees to pay its proper proportion into each of said Park Funds for the land owned by it on January 1st of each year, and to apply the total sum arising from each of said Park Funds, when collected, towards the payment in each case of the following so-called Park maintenance expenses:

(1) To the payment of the said Sewer and Maintenance charges respectively set out in Sub-Divisions XI and XII of this Deed, as the same shall become payable on account of the land embraced in each of said Parks:

(2) To the cost of the improvement, maintenance and upkeep of said Park for the common use, benefit and enjoyment of the owners and occupants of the several lots in said Block, the Company out of said Park Fund doing such planting of trees, shrubs, flowers, etc., erecting such structures, making such improvements, furnishing such conveniences, and in general doing such things as it may deem necessary or proper to promote the attractiveness and usefulness of said Park, the Company exercising its discretion and judgment as to the way in which said fund shall be expended.

If the owner of any part of the land included within a Private Park shall fail to pay when due any tax or assessment imposed thereon by any public authority, the Company may pay such tax or assessment and shall have the same rights and remedies for the collection of the amount so paid that it has for the collection of the Park Maintenance Charges, as set out in Sub-Division XIV of this Deed.

Vacation of
Private
Parks.

SECTION C.

After January 1st, 1923 (or prior to that date, with the Company's consent), the owners of not less than seventy-five per cent. of the area of any of said blocks (not counting the part thereof included within the Private Park) shall have the right to terminate as to such block all the rights, easements, covenants and the Park Maintenance Charges reserved, given or created in this Sub-Division XIII; provided such owners shall join in the making and execution of an instrument in writing, agreeing to such termination, so executed by each of them as to entitle the instrument to be recorded among the Land Records, and shall present such instrument to the Company, together with a certificate from a Title Company or a Title Examiner, satisfactory to the Company, certifying to the ownership of all the land in such block.

The Company agrees that, within 30 days after the receipt by it of such instrument and certificate, it will execute the instrument and file the same for record among the proper Land Records; thereupon the owners of the fee in those portions of said block included within the boundaries of the Private Park shall respectively become vested with the title thereto discharged and free from all rights, easements, covenants, Park Maintenance Charges and trusts reserved, given or created in this Sub-Division XIII.

In determining the owners in said block, the Company shall be counted as the owner of any part thereof to which it holds title of record, but a mortgagee shall not be counted as an owner.

SECTION D.

Lots 1, 2, 15 and 16 in said Block 54 are expressly excepted from all the provisions of this Sub-Division XIII; the owners and occupants of said lots shall have no right to use the Private Park in said Block 54, nor shall said lots or the owners thereof be subject to or liable for the Park Maintenance charge provided for in Section B hereof.

SUB-DIVISION XIV.

SEWER, MAIN- TENANCE AND PARK CHARGES LIENS.

It is expressly agreed that the Sewer, Maintenance and Park charges referred to in Sub-Divisions XI, XII and XIII hereof shall be held to be liens or incumbrances on the land with respect to which said charges are made, and it is expressly stated that by the acceptance of title to any of the land included in said tract the owner (not including thereby a mortgagee) from the time of acquiring title thereto, shall be held to have covenanted and agreed to pay to the Company all charges provided for in said Sub-Divisions XI, XII and XIII hereof, due and unpaid at the time of his acquiring title, in respect of the land acquired and all such charges thereafter falling due, as long as he shall hold title of record, without the right in any event to reimbursement for charges that he may pay in advance; a certificate in writing, signed by an officer of the Company, shall be given on demand to any owner liable for said charges, setting forth the status of such owner and of the land, in reference to which the inquiry is made, with respect to said charges; such certificate, in favor of anyone relying thereon to his damage, shall be binding on the Company.

By his acceptance of title each owner shall be held to vest in the Company the right and power, in its own name, to take and prosecute all actions or suits, legal, equitable or otherwise, which may, in the opinion of the Company, be necessary or advisable for the collection of such charges.

Said charges at the discretion of and with the consent in writing of the Company, signed by its President or Vice-President,

and upon such conditions as it may impose, may be made subject to the lien of any mortgage on any part of said tract, provided such subordination shall apply only to the charges that shall have become payable prior to the passing of title under foreclosure of such mortgage, and nothing herein or in any consent to subordination given by the Company shall be held to affect the rights herein given to enforce the collection of such charges accruing after sale under foreclosure of such mortgage.

**RIGHT TO
ABATE
VIOLA-
TIONS.**

SUB-DIVISION XV.

Violation of any restriction or condition or breach of any covenant or agreement herein contained shall give the Company, in addition to all other remedies, the right to enter upon the land upon or as to which such violation or breach exists, and summarily to abate and remove, at the expense of the owner thereof, any erection, thing or condition that may be or exist thereon contrary to the intent and meaning of the provisions hereof; and the Company shall not thereby be deemed guilty of any manner of trespass for such entry, abatement or removal.

**RIGHT TO
ENFORCE.**

SUB-DIVISION XVI.

The provisions herein contained shall run with and bind the land and shall inure to the benefit of and be enforceable by the Company or the owner of any land included in said tract, their respective legal representatives, heirs, successors and assigns, and failure by the Company or any landowner to enforce any restriction, condition, covenant or agreement herein contained shall in no event be deemed a waiver of the right to do so thereafter as to the same breach or as to one occurring prior or subsequently thereto.

**RIGHT TO
EXTEND.**

SUB-DIVISION XVII.

All of the restrictions, conditions, covenants, charges, easements and agreements contained herein shall be in perpetuity, except the provisions contained in Sub-Divisions III, IV, V,

VI, VII, VIII, XII, XV and XIX, which shall continue in force only until January 1, 1950, but which, in whole or in part, may be extended for a period of twenty (20) years from that date and thereafter for successive periods of twenty (20) years, provided that prior to January 1, 1950, and prior to the expiration of each extension, appropriate instruments in writing consenting to such extension shall be filed for record, signed, executed and acknowledged by the Company and by the owners (not including mortgagees) of not less than two-thirds in area of the land included in said tract, exclusive of streets and parks intended for the general use of the owners of land included in said tract; and provided further that any such extension may be made separately as to all that part of said tract then lying in any given municipal sub-division, such as an incorporated Town, City or County, upon filing for record the consent in manner and form as aforesaid of the Company and of the owners (not including mortgagees) of not less than two-thirds in area of the land included in said tract lying in such municipal sub-division.

SUB-DIVISION XVIII.

ACCEPT- ANCE OF TRUSTS.

The Company hereby accepts each of the trusts, duties and obligations imposed upon it by this Deed and Agreement, and agrees to discharge the same without charge for its services, except that for the collection and disbursement of the Maintenance Fund and the Park Funds respectively provided for in Sub-Divisions XII and XIII hereof and for all overhead and office expenses, and for the use of all hand tools in connection with the work to be done in applying said funds, the Company shall be entitled to charge fifteen per cent. of the amount of all expenditures made by it from each of said funds, including in such expenditures payment to the Company at current market prices for labor and materials furnished and work done by it.

Company's Charges.

The Company shall exercise its discretion and judgment as to the amount of each of said Funds to be expended in connection with each of the purposes for which each of said Funds

is collected, and its decision in reference thereto shall be binding upon all parties interested.

The Company does not guarantee the sufficiency of any of the Funds provided for in Sub-Divisions XII and XIII hereof for the purposes hereinbefore set forth, and its liability in respect thereto shall be limited to the payment of its proper share thereof, in proportion to the land owned by it and liable therefor.

Right to
Assign.

Any or all of the rights and powers, titles, easements and estates reserved or given to the Company in this Deed may be assigned to any one or more corporations or associations that will agree to assume said rights, powers, duties and obligations and carry out and perform the same. Any such assignment or transfer shall be made by appropriate instrument in writing in which the assignee or transferee shall join for the purpose of evidencing its consent to the acceptance of such rights and powers; and such assignee or transferee shall thereupon have the same rights and powers and be subject to the same obligations and duties as are herein given to and assumed by the Company, the Company thereupon being released therefrom.

**SCHEDULE
OF
SETBACKS**

SUB-DIVISION XIX.

SCHEDULE OF SETBACKS REFERRED TO IN SUB-DIVISION IV.

Where lots with consecutive numbers are indicated in the following Schedule, both numbers given are included.

Where the setback is designated as "Special," no setback shall be required, except to such extent as the Company may specify in any deed hereafter made conveying the lot or parcel of ground referred to.

SCHEDULE OF SETBACKS.

Block Numbers.	Lot Numbers.	Setback (in feet) from	
		Front Street.	Side Street.
2	1, 7, 10.....	40	25
	2 to 6.....	25	
	8, 9, 13 to 16.....	40	
	11.....	30	
	12.....	35	
3	1.....	40	25
	2.....	40	
	3 to 8.....	25	
	9.....	35	25
	10.....	35	
	11, 12.....	40	
	13.....	40	Special
4	G.....	40	
	1.....	40	Special
	2, 3, 12.....	40	
	4, 11.....	40	25
7	5 to 10.....	25	
	1, 4, 8, 10.....	40	25
	2, 3, 9.....	40	
8	5, 6, 7, 11 to 14.....	25	
	1, 10.....	40	20
	2, 3, 4, 9.....	40	
	5, 8.....	40	25
9	6, 7, 11, 12, 13.....	25	
	Special	
10	Special	
11	1, 13, 18.....	40	25
	2 to 6, 12, 14 to 17.....	40	
	7, 11.....	35	
	8, 10, 19, 20.....	25	
12	9.....	25	25
	1, 9.....	25	25
	2, 3, 8, 10, 14.....	25	
	4.....	40	25
	5.....	40	
	6.....	35	
	7, 11, 12, 13.....	30	
13	1 to 5, 20 to 23.....	40	
	6.....	40	25
	7 to 17.....	25	
	18, 25, 28.....	25	25
	19, 24.....	40	20
	26, 27, 29, 30, 31, 33.....	25	
	32.....	25	20
14	1, 9.....	30	25
	2 to 8.....	25	
15	1, 2, 3.....	40	
	4.....	40	25
	5 to 9, 11, 12.....	25	
16	10.....	Special	
	1.....	25	20
	2, 3.....	20	
	4.....	40	20
	5, 6.....	40	
	7.....	40	25
	8, 9, 10.....	25	
17	1, 6, 9, 13.....	40	25
	2 to 5, 10, 11, 12.....	40	
	7, 8, 14.....	25	
18	1, 7, 8, 13.....	40	20
	2 to 6, 9 to 12.....	40	
19	1, 6, 7, 11.....	40	20
	2 to 5, 8, 9, 10.....	40	
20	1, 6, 9.....	40	20
	2, 3, 4, 7, 8.....	40	
	5.....	40	25
21	1, 6, 7, 12.....	40	20
	2 to 5, 8 to 11.....	40	
22	1, 2, 3, 6, 7.....	40	
	4, 5.....	40	20
23	1, 2, 8.....	Special	
	3, 7.....	30	
	4, 5, 6.....	40	
24	1 to 6, 25, H.....	Special	
	7 to 24, J, K, L.....	25	
25	1.....	25	25
	2 to 5, 12.....	25	
	6.....	40	25
	7, 8, 9.....	40	
	10, 13, 18.....	30	
	11.....	20	25
	14 to 17.....	35	

Block Numbers.	Lot Numbers.	Setback (in feet) from	
		Front Street.	Side Street.
26	1.....	Special	
	2 to 6.....	30	
	7.....	25	25
	8, 15, 16.....	25	
	9, 14.....	40	25
	10 to 13.....	40	
27	1, 2.....	40	20
	3 to 6, 12 to 16.....	40	
	7.....	35	
	8, 11.....	30	
	9, 10.....	40	25
28	1, 14.....	40	25
	2, 3, 4.....	40	
	5.....	30	
	6.....	25	25
	7 to 12, 15 to 20.....	25	
	13.....	40	20
29	Special	
31	Special	
32	1.....	25	25
	2 to 9, 16 to 21.....	25	
	10.....	30	20
	11 to 14.....	35	
	15.....	35	20
33	1 to 11, 16 to 19.....	40	
	12.....	40	20
	13.....	25	
	14.....	30	
	15.....	35	
34	1, 3.....	40	20
	2.....	40	
	4, 23.....	25	
	5 to 22.....	30	
35	1, 2.....	35	
	3.....	35	20
	4.....	25	
	5 to 13.....	30	
	E.....	35	
36	Special	

Block Numbers.	Lot Numbers.	Setback (in feet) from	
		Front Street.	Side Street.
37	1, 2, 3, 4.....	35	
	5.....	30	
	6.....	25	
	F.....	35	
38	1, 9.....	25	25
	2 to 6, 10 to 14.....	25	
	7.....	35	20
	8, 15.....	35	25
	16.....	30	
39	1.....	30	25
	2, 3, 4, 12 to 15.....	25	
	5, 11.....	35	20
	6 to 10.....	35	
	16.....	30	20
	17.....	30	
40	1.....	30	20
	2 to 7.....	30	
	8.....	30	25
41	1.....	25	25
	2, 11, 12, 13.....	25	
	3, 4, 5.....	30	
	6.....	30	20
	7.....	35	20
	8, 9.....	35	
	10.....	35	25
42	1, 10.....	30	20
	2, 4 to 9.....	30	
	3.....	30	25
43	1, 18.....	40	20
	2 to 14, 16, 17.....	40	
	15.....	40	25
44	1.....	30	20
	2 to 8.....	30	
45	1, 9, 10.....	30	25
	2 to 8, 11 to 16.....	30	
	17, 18.....	25	
	19.....	25	25

Block Numbers.	Lot Numbers.	Setback (in feet) from	
		Front Street.	Side Street.

46	1.	Special	
	2.	25	20
	3, 16 to 28.	30	
	4.	40	
	5, 6.	50	
	7 to 12.	60	
	13.	55	
	14.	50	20
	15.	30	20
	29.	25	

47	1, 8, 16.	25	25
	2 to 7, 9 to 15, 17, 23.	25	
	18 to 22.	30	

48	1.	30	20
	2, 3, 11.	35	
	4 to 10.	40	
	12.	30	

53	1.	30	30
	2 to 12.	30	
	13.	30	25
	14.	30	20
	15.	20	

Note "A."—Setback from Linkwood Road 20 feet.

Block Numbers.	Lot Numbers.	Setback (in feet) from	
		Front Street.	Side Street.

54	1.	30	25
	2 to 6, 12 to 15.	30	
	7, 11.	35	25
	8, 9, 10.	35	
	16.	30	30

55	1, 9, 16.	30	25
	2.	35	
	3 to 7.	40	
	8.	40	25
	10 to 15.	30	

56	1.	25	25
	2, 5, 6, 7.	35	
	3, 4.	30	

57	1.	40	20
	2.	40	
	3.	40	50
	4 to 8.	55	
	9.	45	25
	10.	25	
	11, 14 to 17.	20	

57	12, 13.	20	Note "A."
	18.	35	Note "A."
	19.	25	20
	20 to 23, 28, 29, 30.	35	
	24.	35	25
	25, 31.	30	
	26, 27.	25	

IN WITNESS WHEREOF, the said THE ROLAND PARK COMPANY has caused these presents to be signed by JNO. TEVIS HARWOOD, its Vice-President, and its corporate seal to be hereto attached, attested by CHAS. S. SUTHERLAND, its Assistant Secretary, and the said EDWARD H. BOUTON has hereunto set his hand and seal on the day and year first above written.

THE ROLAND PARK COMPANY.

Witness:

ELIZABETH A. PARKER.

By JNO. TEVIS HARWOOD,

Vice-President.

CHAS. S. SUTHERLAND,

Assistant Secretary.

{ CORPORATE
SEAL. }

Test:

EDWARD H. BOUTON. [Seal.]

Witness:

ELIZABETH A. PARKER.

State of Maryland, Baltimore County, Sect.:

I HEREBY CERTIFY, That on this 26th day of June, in the year nineteen hundred and thirteen, before me, the subscriber, a Notary Public of the State of Maryland, in and for Baltimore County aforesaid, personally appeared JNO. TEVIS HARWOOD, the Vice-President of THE ROLAND PARK COMPANY, the corporation which executed the foregoing instrument, and duly acknowledged the said instrument to be the act and deed of the said THE ROLAND PARK COMPANY; and at the same time also appeared EDWARD H. BOUTON, and acknowledged the said instrument to be his act and deed.

As Witness, my hand and notarial seal.

{ NOTARIAL
SEAL }

ELIZABETH A. PARKER,
Notary Public.

Recorded in Baltimore City, June 26th, 1913, in Liber
S. C. L. No. 2829, Folio 1.

Recorded in Baltimore County, June 26th, 1913, in Liber
W. P. C. No. 412, Folio 177.

**RESTRICTIVE COVENANT
EXTENSION AGREEMENT**

BY AND BETWEEN

GUILFORD ASSOCIATION, INC.

AND

"GUILFORD" LOT OWNERS

*Received for record June 6, 1989 at 9:08 o'clock
a.m. Same day recorded in Liber S.E.B. 2136,
Folio 379 etc., one of the land records of
Baltimore City and examined.*

Per Saundra E. Banks (SEAL)
Clerk

**The following Extension Agreement
was filed together with 129 pages of
signatures (notarized) and 102 pages
of Notary Public signatures and seals.
The Extension Agreement, and the
original Deed and Agreement, are also
filed in the Homeowners Association
depository, maintained by the Clerk's
office.**

Extension Agreement

THIS EXTENSION AGREEMENT Made this 16th day of June 1989, by and between GUILFORD ASSOCIATION, INC., a body corporate of the State of Maryland (hereinafter called "ASSOCIATION"), party of the first part; and all of the other parties executing this agreement, being the owners of lots located in "Guilford" which are covered by the terms of a certain Deed and Agreement, dated June 26, 1913, between THE ROLAND PARK COMPANY and EDWARD H. BOUTON, recorded among the land records of Baltimore City in Liber S.C.L. 2829, Folio 1, parties of the second part (hereinafter called "Lot Owners"); and

WHEREAS, by the aforesaid Deed and Agreement between The Roland Park Company and Edward H. Bouton, dated June 26, 1913 (hereinafter sometimes referred to as "Deed and Agreement"), certain restrictions and limitations were placed upon all of the property covered by said Deed and Agreement, and certain rights and powers, titles, easements and estates were reserved or given to The Roland Park Company; and

WHEREAS, Sub-Division XVII of said Deed and Agreement provides that certain of the provisions shall continue in force until January 1, 1950 but may be extended in whole or in part for a period of twenty (20) years from that date, and thereafter for successive periods of twenty (20) years, provided that prior to January 1, 1950 and prior to the expiration of each extension, appropriate instruments in writing, consenting to such extension be filed for record by The Roland Park Company and by the Owners (not including mortgagees) of not less than two-thirds in area of the land included in the said Deed and Agreement, exclusive of streets and parks intended for the general use of the owners of the land included in said tract; and

WHEREAS, under the provisions of Sub-Division XVIII of the Deed and Agreement, The Roland Park Company reserved the right to assign any or all of the rights and powers, titles, easements and estates, reserved or given The Roland Park Company in said Deed and Agreement to any one or more corporations or associations agreeing to assume said rights, powers, duties and obligations and to carry out and to perform the same; and

WHEREAS, by Deed dated December 2, 1939 and recorded among the land records of Baltimore City in Liber MLP 5983, Folio 519, The Roland Park Company transferred and assigned to the Association certain of the rights and powers reserved to it under the Deed and Agreement, and by Deed and Agreement dated the 28th day of May, 1948, and recorded among the land records aforesaid in Liber MLP 7608, Folio 1, The Roland Park Company assigned and transferred to the Association all of the remaining rights and powers, titles, easements and estates reserved or given to The Roland Park Company in the Deed and Agreement aforesaid, not assigned in said Deed of December 2, 1939, and not already completely executed and exhausted; and

WHEREAS, by the following Extension Agreements the various lot owners extended the restrictions, conditions, covenants, charges, easements and agreements, which were not perpetual, for the period from January 1, 1950 to January 1, 1970:

FIRST: Extension Agreement dated October 11, 1948 between The Roland Park Company, party of the first part, Guilford Association, Inc., party of the second part, and certain lot owners therein enumerated, party of the third part, which Agreement was recorded among the land records of Baltimore City October 25, 1948 in Liber MLP 7608, Folio 5.

SECOND: Extension Agreement dated October 11, 1948 between The Roland Park Company, party of the first part, Guilford Association, Inc., party of the second part, and certain owners therein enumerated, party of the third part, which Agreement was recorded among the land records of Baltimore City October 25, 1948 in Liber MLP 7608, Folio 43.

THIRD: Extension Agreement dated October 11, 1948 between The Roland Park Company, party of the first part, Guilford Association, Inc., party of the second part, and certain lot owners therein enumerated, party of the third part, which Agreement was recorded among the land records of Baltimore City October 25, 1948 in Liber MLP 7608, Folio 51.

FOURTH: Extension Agreement dated October 11, 1948 between The Roland Park Company, party of the first part Guilford Association, Inc., party of the second part and certain lot owners therein enumerated, party of the third part, which agreement was recorded among the land records of Baltimore City October 25, 1948 in Liber MLP 7608, Folio 92.

FIFTH: Extension Agreement dated December 29, 1949 between The Roland Park Company, party of the first part, Guilford Association, Inc., party of the second part and certain lot owners therein enumerated, party of the third part which agreement was recorded among the land records of Baltimore City on December 30, 1949 in Liber MLP 7969, Folio 400; and

WHEREAS, by that certain Extension Agreement dated May 2, 1968 between Guilford Association, Inc., party of the first part, and certain lot owners therein enumerated, parties of the second part, which Agreement was recorded among the land records of Baltimore City on May 2, 1968 in Liber RHB 2366, Folio 255, the various lot owners extended the restrictions, conditions, covenants, charges, easements and agreements, which were not perpetual, for the period from January 1, 1970 to January 1, 1990.

WHEREAS, the lot owners are desirous of extending for an additional period of twenty (20) years from January 1, 1990, all of the provisions of said Deed and Agreement which are not in perpetuity, and have asked the Association, as successor to The Roland Park Company as aforesaid, to join in the execution of this agreement in order to comply with the aforesaid provisions respecting the extension of said Deed and Agreement.

NOW THEREFORE, THIS AGREEMENT WITNESSETH that for and in consideration of the performance of the covenants, agreements and conditions hereinafter set out, and the mutual agreement of the parties hereto to conform to the said restrictions, covenants, charges, easements and agreements, the parties hereto do hereby agree as follows:

FIRST: This agreement may be executed in as many counterparts as may be desired, alike in all respects except as to the execution by the individual Lot Owners. All of said counterparts when duly recorded shall constitute but one Extension Agreement among all of the Lot Owners executing said counterparts, on the one hand and the Association, as successor to The Roland Park Company, on the other.

SECOND: The Lot Owners signing this Extension Agreement execute same for the purposes of renewing and extending until January 1, 2010, all of the restrictions, conditions, covenants, charges, easements and agreements contained in said Deed and Agreement, which, except for the execution of this Extension Agreement would expire on January 1, 1990, it being the intention of the

parties hereto that, upon the recording of this Agreement and its counterparts among the land records of Baltimore City, all of the provisions of said Deed and Agreement, except those which are in perpetuity, shall be hereby renewed and remain in full force and effect until January 1, 2010, including the right to extend said Deed and Agreement for further periods of twenty (20) years at the expiration of this Extension Agreement.

THIRD: The Association joins in the execution of this agreement for the purpose of expressing its consent thereto and approval thereof in compliance with the provisions of Sub-Division XVIII of said Deed and Agreement.

FOURTH: The Lot Owners executing this Extension Agreement represent themselves to be the owners of the property set opposite their respective names and also represent that the area of the property owned by them respectively, is as set forth herein.

FIFTH: The Association represents that the total area of the land subject to the provisions of said Deed and Agreement, exclusive of streets and parks intended for the general use of the owners of land covered by said Deed and Agreement, is approximately Ten Million Four Hundred Ninety Seven Thousand, Five Hundred One (10,497,501) square feet, and represents that it has checked the area of the individual properties herein listed with their records and that said property owners are correctly set forth by street address upon the various counterparts of this Agreement, and further that the Lot Owners executing this Agreement comprise the owners (not including mortgagees) of more than two-thirds of the area of the land included in the tract described in said Deed and Agreement.

SIXTH: The Agreement with all of its terms and provisions shall be binding upon and inure to the benefit of the parties hereto, their personal representatives, successors and assigns. It is the intention of all parties hereto that said restrictions, covenants, charges, easements and agreements shall run with the land.

IN TESTIMONY WHEREOF The Association has caused these presents to be executed in its corporate name by its respective officers and its corporate seal to be hereunto affixed, the day and year first above written; WITNESS ALSO, the hands and seals of the respective lot owners executing this Agreement.

GUILFORD ASSOCIATION, INC.

Attest:

Irene B. Kirby (Seal)
Secretary

by Richard T. Hale (Seal)
President

STATE OF MARYLAND)
CITY OF BALTIMORE)

I HEREBY CERTIFY That on this 19th day of April, 1989, before me, the subscriber, a Notary Public of the State of Maryland, personally appeared Richard T. Hale, President of Guilford Association, Inc., and that he, as such President, being authorized so to do, executed the foregoing Extension Agreement in the name of said Corporation for the purpose therein contained, and acknowledged said Extension Agreement to be the act of said body corporate.

IN TESTIMONY WHEREOF, I hereto set my hand and notarial seal.

George A. Nilson (Seal)
Notary Public

Extension Agreement

THIS EXTENSION AGREEMENT Made as of this 18th day of September, 2009, by and between GUILFORD ASSOCIATION, INC., a body corporate of the State of Maryland (hereinafter called "ASSOCIATION"), party of the first part; and all of the other parties executing this agreement, being the owners of lots located in "Guilford" which are covered by the terms of a certain Deed and Agreement, dated June 26, 1913, between THE ROLAND PARK COMPANY and EDWARD H. BOUTON, recorded among the land records of Baltimore City in Liber S.C.L. 2829, Folio 1, parties of the second part (hereinafter called "Lot Owners"); and

WHEREAS, by the aforesaid Deed and Agreement between The Roland Park Company and Edward H. Bouton, dated June 26, 1913 (hereinafter sometimes referred to as the "Deed and Agreement"), certain restrictions and limitations were placed upon all of the property covered by the said Deed and Agreement, and certain rights and powers, titles, easements and estates were reserved or given to The Roland Park Company; and

WHEREAS, Sub-Division XVII of the Deed and Agreement provides that certain of the provisions shall continue in force until January 1, 1950, but may be extended in whole or in part for a period of twenty (20) years from that date, and thereafter for successive periods of twenty (20) years, provided that prior to January 1, 1950 and prior to the expiration of each extension, appropriate instruments in writing, consenting to such extension be filed for record by The Roland Park Company and by the Owners (not including mortgagees) of not less than two-thirds in area of the land included in the said Deed and Agreement, exclusive of streets and parks intended for the general use of the owners of the land included in said tract; and

WHEREAS, under the provisions of the Sub-Division XVIII of the Deed and Agreement, The Roland Park Company reserved the right to assign any or all of the rights and powers, titles, easements and estates, reserved or given The Roland Park Company in the Deed and Agreement to any one or more corporations or associations agreeing to assume said rights, powers, duties and obligations and to carry out and to perform the same; and

WHEREAS, by Deed dated December 2, 1939 and recorded among the land records of Baltimore City in Liber MLP 5983, Folio 519, The Roland Park Company transferred and assigned to the Association certain of the rights and powers reserved to it under the Deed and Agreement, and by Deed and Agreement dated the 28th day of May, 1948, and recorded among the land records aforesaid in Liber MLP 7608, Folio 1, The Roland Park Company assigned and transferred to the Association all of the remaining rights and powers, titles, easements and estates reserved or given to The Roland Park Company in the Deed and Agreement aforesaid, not assigned in said Deed of December 2, 1939, and not already completely executed and exhausted; and

WHEREAS, by the following Extension Agreements the various lot owners extended the restrictions, conditions, covenants, charges, easements and agreements, which were not perpetual, for the period from January 1, 1950 to January 1, 1970:

FIRST: Extension Agreement dated October 11, 1948 between The Roland Park Company, party of the first part, Guilford Association, Inc., party of the second part, and certain lot owners therein enumerated, party of the third part, which Agreement was recorded among the land records of Baltimore City October 25, 1948 in Liber MLP 7608, Folio 5.

SECOND: Extension Agreement dated October 11, 1948 between The Roland Park Company, party of the first part, Guilford Association, Inc., party of the second part, and certain owners there in enumerated, party of the third part, which Agreement was recorded among the land records of Baltimore City October 25, 1948 in Liber MLP 7608, Folio 43.

THIRD: Extension Agreement dated October 11, 1948 between The Roland Park Company, party of the first part, Guilford Association, Inc., party of the second part, and certain lot owners therein enumerated, party of the third part, which Agreement was recorded among the land records of Baltimore City October 25, 1948 in Liber MLP 7608, Folio 51.

FOURTH: Extension Agreement dated October 11, 1948 between The Roland Park Company, party of the first part Guilford Association, Inc., party of the second part and certain lot owners therein enumerated party of the third part, which agreement was recorded among the land records of Baltimore City October 25, 1948 in Liber MLP 7608, Folio 92.

FIFTH: Extension Agreement dated December 29, 1949 between The Roland Park Company, party of the first part, Guilford Association, Inc., party of the second part and certain lot owners therein enumerated, party of the third part, which agreement was recorded among the land records of Baltimore City on December 30, 1949 in Liber MLP 7969, Folio 400; and

WHEREAS, by that certain Extension Agreement dated May 2, 1968 between Guilford Association, Inc., party of the first part, and certain lot owners therein enumerated, parties of the second part, which Agreement was recorded among the land records of Baltimore City on May 2, 1968 in Liber RHB 2366, Folio 255, the various lot owners extended the restrictions, conditions, covenants, charges, easements and agreements in the Deed and Agreement, which were not perpetual, for the period from January 1, 1970 to January 1, 1990.

WHEREAS, by that certain Extension Agreement dated June 16, 1989 between Guilford Association, Inc., party of the first part, and certain lot owners therein enumerated, parties of the second part, which Agreement was recorded among the land records of Baltimore City on June 26, 1989 in Liber SEB 2136, Folio 379, the various lot owners extended the restrictions, conditions, covenants, charges, easements and agreements in the Deed and Agreement, which were not perpetual, for the period from January 1, 1990 to January 1, 2010.

WHEREAS, the Lot Owners are desirous of extending for an additional period of twenty (20) years from January 1, 2010 to January 1, 2030, all of the provisions of said the Deed and Agreement, which are not in perpetuity, and have asked the Association, as successor to The Roland Park Company as aforesaid, to join in the execution of this Agreement in order to comply with the aforesaid provisions respecting the extension of Deed and Agreement.

NOW THEREFORE, THIS AGREEMENT WITNESSTH, that for and in consideration of the performance of the covenants, agreements and conditions hereinafter set out, and the mutual agreement of the parties hereto to conform to the said restrictions, covenants, charges, easements and agreements, the parties hereto do hereby agree as follows:

FIRST: This Extension Agreement may be executed in as many counterparts as may be desired, alike in all respects except as to the exception as to the execution by the individual Lot Owners. All of said counterparts when duly recorded shall constitute but one Extension Agreement among all of the Lot Owners executing said counterparts, on the one hand, and the Association, as successor to The Roland Park Company, on the other.

SECOND: The Lot Owners signing this Extension Agreement execute same for the purposes of renewing and extending until January 1, 2030, all of the restrictions, conditions, covenants, charges, easements and agreements contained in said Deed and Agreement, which, except for the execution of this Extension Agreement, would expire on January 1, 2010, it being the intention of the parties hereto that, upon the recording of this Agreement and its counterparts among the land records of Baltimore City, all of the provisions of the Deed and Agreement, except those which are in perpetuity, shall be hereby renewed and remain in full force and effect until January 1, 2030, including the right to extend the Deed and Agreement for further periods of twenty (20) years at the expiration of this Extension the Agreement.

THIRD: The Association joins in the execution of this Extension Agreement for the purpose of expressing its consent thereto and approval thereof in compliance with the provisions of Sub-Division XVIII of the Deed and Agreement.


FOURTH: The Lot Owners executing this Extension Agreement represent themselves to be the owners of the property set opposite their respective names and also represent that the area of the property owned by them respectively, is as set forth herein.

FIFTH: The Association represents that the total area of the land subject to the provisions of the Deed and Agreement, exclusive of streets and parks intended for the general use of the owners of land covered by the Deed and Agreement, is approximately, and not more than, Ten Million Four Hundred Ninety Seven Thousand, Five Hundred One (10,497,501) square feet, and represents that it has checked the area of the individual properties herein listed with their records and that said property owners are correctly set forth by street address upon the various counterparts of this Agreement, and further that the Lot Owners executing this Agreement comprise the owners (not including mortgagees) of more than two-thirds of the area of the land included in the tract described in the Deed and Agreement.


SIXTH: The Deed and Agreement, as extended by this Extension Agreement, with all of its restrictions, covenants, changes, easements and agreements shall be binding upon and inure to the benefit of the parties hereto, their personal representatives, successors and assigns. It is the intention of all parties hereto that the Deed and Agreement, as extended by this Extension Agreement, with all of its restrictions, covenants, charges, easements and agreements, shall run with the land.

IN TESTIMONY WHEREOF The Association has caused these presents to be executed in its corporate name by its respective officers and its corporate seal to be hereunto affixed, the day and year first above written; WITNESS ALSO, the hands and seals of the respective lot owners executing this Agreement.

ATTEST:


 Bryan Potts
 Secretary

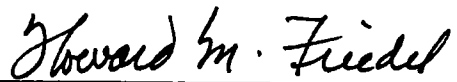
GUILFORD ASSOCIATION, INC.

By:  (SEAL)
 Lynda Aalpoel Riley
 President

STATE OF MARYLAND)
)
 CITY OF BALTIMORE)

I HEREBY CERTIFY that on this 18th day of September, 2009, before me, the subscriber, a Notary Public of the State of Maryland, personally appeared Lynda Aalpoel Riley, President of Guilford Association, Inc., and that she, as such President, being authorized so to do, executed the foregoing Extension Agreement in the name of said Corporation for the purpose therein contained, and acknowledged said Extension Agreement to be the act of said body corporate.

IN TESTIMONY WHEREOF, I hereunto set my hand and notarial seal.


 Notary Public

My Commission expires: 8/12/12

**HOWARD M. FRIEDEL
 NOTARY PUBLIC, STATE OF MARYLAND
 QUALIFIED IN BALTIMORE CITY
 COMMISSION EXPIRES AUGUST 12, 2012**

SIGNATURE PAGE TO GUILFORD ASSOCIATION, INC.
EXTENSION AGREEMENT


Block 36 as shown on the Plat of Guilford attached to that certain Deed and Agreement recorded among the land records of Baltimore City in Liber S.C.L. 2829, Folio 1. and among the land records of Baltimore County in Liber W.P.C. No. 412, Folio 177.

Also known as Lot 022, Ward 27, Section 12, Block 5070A containing 4.867 acres of land, or 212,007 square feet of land, the improvements thereon being known as 411 E. Old Cold Spring Lane, Baltimore, Maryland.

5070

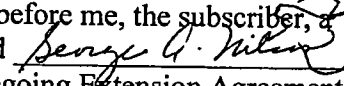
Attest:

Mayor and City Council of Baltimore



By: 
George A. Nilson

State of Maryland
City of Baltimore

I hereby certify that on this 16th day of December, 2008, before me, the subscriber, a Notary Public of the State of Maryland, personally appeared  and that she/he, being authorized so to do, executed the foregoing Extension Agreement in the name of the Mayor and City Council of Baltimore for the purpose therein contained, and acknowledged said Extension Agreement to be the act of the Mayor and City Council of Baltimore.

In Testimony Whereof, I hereto set my hand and notarial seal.



Notary Public

(Seal)

My commission expires 11/8/2011.

SIGNATURE PAGE TO GUILFORD ASSOCIATION, INC.
EXTENSION AGREEMENT

Block 14, Lots 1, 2, 3, 7, 8 and 9 as shown on the Plat of Guilford attached to that certain Deed and Agreement recorded among the land records of Baltimore City in Liber S.C.L. 2829, Folio 1. and among the land records of Baltimore County in Liber W.P.C. No. 412, Folio 177.

Also known as Lot 1, Ward 27, Section 63, Block 5069A containing 96,819 square feet of land, the improvements thereon being known as 15 Charlcote Place, Baltimore, Maryland.

5069

WITNESS:

Angelin A. Robinson

CHARLCOTE, LLC

By:

Marianne Schmitt Hellauer, Trustee
The Irrevocable Real Estate Trust U/A Dtd. 9/16/9
Its Sole Member


State of Maryland
County ~~City~~ of Baltimore

I hereby certify that on this 3rd day of February, 2009 before me, the subscriber, a Notary Public of the State of Maryland, personally appeared Marianne Schmitt Hellauer as the Member of Charlcote, LLC, a limited liability company, and acknowledged that he executed the within Extension Agreement for the purpose therein contained, and acknowledged said Extension Agreement to be the act of the said entity.

In Testimony Whereof, I hereto set my hand and notarial seal.

Rebecca J. Matejek (Seal)
Notary Public

My commission expires 5/1/11.



6

SIGNATURE PAGE TO GUILFORD ASSOCIATION, INC.
EXTENSION AGREEMENT - 2009

<u>LOT</u>	<u>BLOCK</u>	<u>SQ. FT.</u>	<u>LOT OWNERS</u>	<u>WITNESS INITIALS:</u>	<u>DATE</u>
26	57	13,160	<u>Donald B. Scott</u> Donald B. Scott		<u>2/23/09</u>
			<u>Elizabeth M. Scott</u> Elizabeth M. Scott		<u>2-23-09</u>

Address: 30 Whitfield Road

STATE OF FLORIDA
COUNTY OF

I HEREBY CERTIFY that on the date set forth opposite their signatures above, before me, the subscriber, a Notary Public of the State of Florida, personally appeared Donald B. Scott and Elizabeth M. Scott, known to me, or satisfactorily proven to be the person whose names are subscribed to this Extension Agreement and who acknowledged that they executed the same for the purpose therein contained.

IN TESTIMONY WHEREOF, I hereunto set my hand and notarial seal.

Loures Gonzalez
Notary Public

My Commission expires: _____



SIGNATURE PAGE TO GUILFORD ASSOCIATION, INC.
EXTENSION AGREEMENT


Block 9 as shown on the Plat of Guilford attached to that certain Deed and Agreement recorded among the land records of Baltimore City in Liber S.C.L. 2829, Folio 1. and among the land records of Baltimore County in Liber W.P.C. No. 412, Folio 177, the improvements thereon being known as 4200 St. Paul Street, Baltimore, Maryland. Containing 85, 662 square feet of land area.

3704

Attest:

THE SECOND PRESBYTERIAN
CHURCH IN THE CITY OF BALTIMORE



By:


 President, Board of Trustees

 State of Maryland
 City of Baltimore

I hereby certify that on this 7th day of December, 2008, before me, the subscriber, a Notary Public of the State of Maryland, personally appeared Mark H. Felder and that ~~she~~ he, being authorized so to do, executed the foregoing Extension Agreement on behalf of THE SECOND PRESBYTERIAN CHURCH IN THE CITY OF BALTIMORE for the purpose therein contained, and acknowledged said Extension Agreement to be the act of the said entity.

In Testimony Whereof, I hereto set my hand and notarial seal.

 (Seal)
 Notary Public
My commission expires 8/12/2012.

SIGNATURE PAGE TO GUILFORD ASSOCIATION, INC.
EXTENSION AGREEMENT - 2009

<u>LOT</u>	<u>BLOCK</u>	<u>SQ. FT.</u>	<u>LOT OWNERS</u>	<u>WITNESS INITIALS:</u>	<u>DATE</u>
			4215 GREENWAY, LLC		
8, 9, 11, 12	32	23,102	By: <u>Judy Witt Hoey</u> Judy Witt Hoey, Member	<u>HMF</u>	<u>1/26/09</u>

Address: 4215 Greenway

STATE OF MARYLAND
CITY OF BALTIMORE

I HEREBY CERTIFY that on the date set forth opposite her signature above, before me, the subscriber, a Notary Public of the State of Maryland, personally appeared Judy Witt Hoey, a Member of 4215 Greenway, a limited liability company, known to me, or satisfactorily proven to be the person whose name is subscribed to this Extension Agreement and who acknowledged that she executed the same for the purpose therein contained on behalf of 4215 Greenway, LLC..

IN TESTIMONY WHEREOF, I hereunto set my hand and notarial seal.

Howard M. Friedel
Notary Public

My Commission expires: 8/12/2012

HOWARD M. FRIEDEL
NOTARY PUBLIC, STATE OF MARYLAND
QUALIFIED IN BALTIMORE CITY
COMMISSION EXPIRES AUGUST 12, 2012

SIGNATURE PAGE TO GUILFORD ASSOCIATION, INC.
EXTENSION AGREEMENT - 2009

LOT BLOCK SQ. FT. LOT OWNERS

WITNESS
INITIALS:

DATE

14,15 47 12,626

Alyson Bond
Alyson Bond

JA

2/10/09

Address: 309 Suffolk Road

STATE OF MARYLAND
CITY OF BALTIMORE

I HEREBY CERTIFY that on the date set forth opposite her signature above, before me, the subscriber, a Notary Public of the State of Maryland, personally appeared Alyson Bond, known to me, or satisfactorily proven to be the person whose name is subscribed to this Extension Agreement and who acknowledged that she executed the same for the purpose therein contained.

IN TESTIMONY WHEREOF, I hereunto set my hand and notarial seal.

Patricia Levi
Notary Public

My Commission expires: 11/1/09

SIGNATURE PAGE TO GUILFORD ASSOCIATION, INC.
EXTENSION AGREEMENT - 2009

<u>LOT</u>	<u>BLOCK</u>	<u>SQ. FT.</u>	<u>LOT OWNERS</u>	<u>WITNESS INITIALS:</u>	<u>DATE</u>
1 and 2	56	41,460	<u>Rosemary B Cauchon</u> Rosemary Cauchon	<u>MMC</u>	<u>2/20/09</u>


Address: 1 Whitfield Road


STATE OF MARYLAND
CITY OF BALTIMORE

I HEREBY CERTIFY that on the date set forth opposite her signature above, before me, the subscriber, a Notary Public of the State of Maryland, personally appeared Rosemary Cauchon, known to me, or satisfactorily proven to be the person whose name is subscribed to this Extension Agreement and who acknowledged that she executed the same for the purpose therein contained.

IN TESTIMONY WHEREOF, I hereunto set my hand and notarial seal.

My Commission expires: 9/21/12


Notary Public



SIGNATURE PAGE TO GUILFORD ASSOCIATION, INC.
EXTENSION AGREEMENT

A portion of Block 19 shown on the Plat of Guilford attached to that certain Deed and Agreement recorded among the land records of Baltimore City in Liber S.C.L. 2829, Folio 1. and among the land records of Baltimore County in Liber W.P.C. No. 412, Folio 177.

Also known as Lots 003, 009 and 10, Ward 12, Section 1, Block 3714 containing 48,741 square feet of land, more or less, the improvements on Lot 10 being known as 4004 Greenway, Baltimore, Maryland.

1
3714

Nathan A. Twining
Nathan A. Twining

DRIVER'S LICENSE #T-552-622-044-528
EXPIRES 7/04/12


State of Maryland
City of Baltimore

I HEREBY CERTIFY that on this 2nd day of April, 2009, before me, the subscriber, a Notary Public of the State of Maryland, personally appeared Nathan A. Twining, known to me, or satisfactorily proven to be the person whose name is subscribed to this Extension Agreement and who acknowledged that he executed the same for the purpose therein contained.

In Testimony Whereof, I hereto set my hand and notarial seal.

Jim [Signature] (Seal)
Notary Public

My commission expires 11/11/11.



SIGNATURE PAGE TO GUILFORD ASSOCIATION, INC.
EXTENSION AGREEMENT

Block 27, Lot 9, as shown on the Plat of Guilford attached to that certain Deed and Agreement recorded among the land records of Baltimore City in Liber S.C.L. 2829, Folio 1. and among the land records of Baltimore County in Liber W.P.C. No. 412, Folio 177. containing 18,000 square feet of land, the improvements thereon being known as 3903 Greenway, Baltimore, Maryland.

3717

WITNESS:

The State of Maryland

Shaward M. Friedel

By:

James E. Norman

James E. Norman

James E. Norman

Project Facilitator

State of Maryland
City of Baltimore

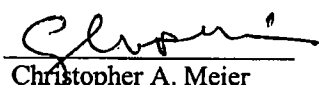



I hereby certify that on this 3rd day of April, 2009, before me, the subscriber, a Notary Public of the State of Maryland, personally appeared James E. Norman Project Facilitator for the State of Maryland, and acknowledged that he executed the within Extension Agreement for the purpose therein contained, and acknowledged said Extension Agreement to be the act of the said entity.

In Testimony Whereof, I hereto set my hand and notarial seal.

Lynda Aalpoel Riley (Seal)
Notary Public

My commission expires August 12, 2012

SIGNATURE PAGE TO GUILFORD ASSOCIATION, INC.
EXTENSION AGREEMENT - 2009


<u>LOT</u>	<u>BLOCK</u>	<u>SQ. FT.</u>	<u>LOT OWNERS</u>	<u>WITNESS INITIALS:</u>	<u>DATE</u>
13	27	12,184	 Christopher A. Meier		4/02/09
			 Margaret A. Finley		4/02/09

Address: 212 E. 39th Street

STATE OF MARYLAND
CITY OF BALTIMORE


I HEREBY CERTIFY that on the date set forth opposite their signatures above, before me, the subscriber, a Notary Public of the State of Maryland, personally appeared Christopher A. Meier and Margaret A. Finley, known to me, or satisfactorily proven to be the person whose names are subscribed to this Extension Agreement and who acknowledged that they executed the same for the purpose therein contained.

IN TESTIMONY WHEREOF, I hereunto set my hand and notarial seal.



Notary Public

My Commission expires: August 11, 2012




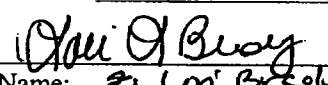
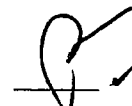
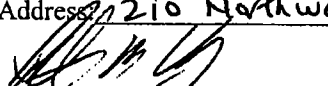





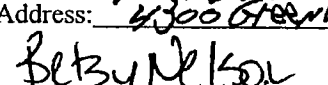



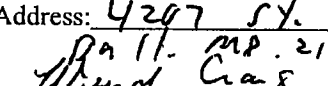


SIGNATURE PAGE TO GUILFORD ASSOCIATION, INC.
EXTENSION AGREEMENT - 2009

LOT	BLOCK	SQ. FT.	LOT OWNERS	WITNESS INITIALS:	DATE
1,2	56	41,460	<u>[Signature]</u> (SEAL) Name: <u>MARK P. CAUCHO</u> Address: <u>1 WHITEFIELD RD</u>	<u>HMF</u>	<u>11/4/08</u>
15,16,17,21,22	57	25,122	<u>[Signature]</u> (SEAL) Name: <u>Margaret W. Maher</u> Address: <u>100 Warrenton Rd</u>	<u>HMF</u>	<u>11/4/08</u>
2,3	54	20,290	<u>[Signature]</u> (SEAL) Name: <u>Joan Thomas</u> Address: <u>4302 Rugby Rd</u>	<u>HMF</u>	<u>11/4/08</u>
			<u>[Signature]</u> (SEAL) Name: <u>J. Richard Thomas, Sr.</u> Address: <u>4302 Rugby Rd</u>	<u>HMF</u>	<u>11/4/08</u>
7	57	12,900	<u>[Signature]</u> (SEAL) Name: <u>M. Francis Guther Minger</u> Address: <u>15 W. Cold Spring Lane</u>	<u>HMF</u>	<u>11/4/08</u>
6,7	57	16,500	<u>[Signature]</u> (SEAL) Name: <u>Mrs. Douglas B. Forsyth</u> Address: <u>11 W. Cold Spring Ln</u>	<u>HMF</u>	<u>11/4/08</u>
			<u>[Signature]</u> (SEAL) Name: <u>ELLEN S. ZELBSI</u> Address: <u>103 Overhill Rd</u>	<u>HMF</u>	<u>11/4/08</u>
			<u>[Signature]</u> (SEAL) Name: <u>MARY ANN CONNERY</u> Address: <u>4300 Rugby Rd</u>	<u>HMF</u>	<u>11/4/08</u>
			<u>[Signature]</u> (SEAL) Name: <u>John Greensfelder</u> Address: <u>210 Chaucery</u>	<u>HMF</u>	<u>11/4/08</u>
19	57	12,920	<u>[Signature]</u> (SEAL) Name: <u>Vicky J. Fuller</u> Address: <u>112 Overhill Rd</u>	<u>HMF</u>	<u>11/4/08</u>
			<u>[Signature]</u> (SEAL) Name: <u>David A. Minges</u> Address: <u>15 W. Cold Spring Ln.</u>	<u>HMF</u>	<u>11/4/08</u>

SIGNATURE PAGE TO GUILFORD ASSOCIATION, INC.
EXTENSION AGREEMENT - 2009

LOT	BLOCK	SQ. FT.	LOT OWNERS	WITNESS INITIALS:	DATE
2 56	56	19,300	<u>Georgia B. Usch</u> (SEAL) Name: <u>Georgia B. Usch</u> Address: <u>3 Whitfield</u>	HMF	11/4/08
			<u>Alberto A. Diaz, III</u> (SEAL) Name: <u>Alberto A. Diaz, III</u> Address: <u>101 Overhill Rd</u>	HMF ADD	11/4/08
4.5	56	12,136	<u>FJ Stuever</u> (SEAL) Name: <u>FJ Stuever</u> Address: <u>7 Whitfield Rd</u>	HMF	11/4/08
			<u>Judith Fusting</u> (SEAL) Name: <u>Judith Fusting</u> Address: <u>102 WILKINSON RD.</u>	HMF	11/4/08
18	57	12,760	<u>F. Coscia</u> (SEAL) Name: <u>Faye Coscia</u> Address: <u>110 Overhill Rd.</u>	HMF	11/4/08
			<u>Carl Coscia</u> (SEAL) Name: <u>Carl Coscia</u> Address: <u>110 Overhill Rd</u>	HMF	11/4/08
6	55	11,880	<u>Tedine P. Ranich</u> (SEAL) Name: <u>Tedine P. Ranich</u> Address: <u>4334 N. Charles St</u>	HMF	11/4/08
7.8	54	13,148	<u>Alex Sonly</u> (SEAL) Name: <u>ALEX SONLY</u> Address: <u>105 OVERHILL</u>	HMF	11/4/08
			<u>KATALIN SZCAVEOL</u> (SEAL) Name: <u>KATALIN SZCAVEOL</u> Address: <u>105 OVERHILL</u>	HMF	11/4/08
			<u>Horace D. Usry Jr.</u> (SEAL) Name: <u>Horace D. Usry Jr.</u> Address: <u>3 Whitfield Rd</u>	HMF	11/21/08
			<u>Emily G. Little</u> (SEAL) Name: <u>Emily G. Little</u> Address: <u>4319 Rugby Rd</u>	HMF	11/4/08

SIGNATURE PAGE TO GUILFORD ASSOCIATION, INC.
EXTENSION AGREEMENT - 2009

LOT	BLOCK	SQ. FT.	LOT OWNERS	WITNESS INITIALS:	DATE
			 (SEAL) Name: <u>R.V. COOKE</u> Address: <u>218 NORTHWAY</u>	<u>Bm</u> ✓	<u>11/11/08</u>
21	33	12,892	 (SEAL) Name: <u>Lori Breedy</u> Address: <u>210 Northway</u>	 ✓	<u>11/11/08</u>
			 (SEAL) Name: <u>Patrick Bialy</u> Address: <u>210 Northway</u>	 ✓	<u>11/14/08</u>
			 (SEAL) Name: <u>Laura Daws</u> Address: <u>41316 Saint Paul St</u>	 ✓	<u>11/14/08</u>
			 (SEAL) Name: <u>Neil V. Tucker</u> Address: <u>4300 Greenway</u>	 ✓	<u>11/14/08</u>
			 (SEAL) Name: <u>Betsy Nelson</u> Address: <u>4311 St. Paul St.</u>	 ✓	<u>11/14/08</u>
			 (SEAL) Name: <u>Joe Craig</u> Address: _____		
			 (SEAL) Name: <u>JOE CRAIG</u> Address: <u>4207 St. Paul</u>	<u>Bm</u> ✓	<u>11/14/08</u>
10	17	18,020	 (SEAL) Name: <u>Wendy Craig</u> Address: <u>4207 St. Paul Street</u>	<u>Bm</u> ✓	<u>11/14/08</u>
			 (SEAL) Name: <u>STACEY VANDIVER</u> Address: <u>212 Northway</u>	<u>HMF</u>	<u>11/20/08</u>
			 (SEAL) Name: <u>200 NORTHWAY</u> Address: <u>DANIEL CHIVERS</u>	<u>HMF</u>	<u>11/20/08</u>
















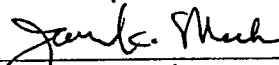

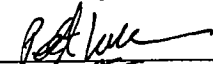
SIGNATURE PAGE TO GUILFORD ASSOCIATION, INC.
EXTENSION AGREEMENT - 2009

LOT	BLOCK	SQ. FT.	LOT OWNERS	WITNESS INITIALS:	DATE
			<u>James A. Fuller</u> (SEAL) Name: JAMES A. FULLER Address: 112 OVERHILL RD	HMF	11/4/08
			<u>Rebecca J. Bittinger</u> (SEAL) Name: REBECCA J. BITTINGER Address: 9 Whitfield Rd	HMF	11/4/08
4,5	56	12,136	<u>Lynne S. Heidelbach</u> (SEAL) Name: Lynne S. Heidelbach Address: 9 Whitfield Rd	HMF	11/4/08
			<u>Peter C. BURGUT</u> (SEAL) Name: PETER C. BURGUT Address: 36 WHITFIELD RD	HMF	11/4/08
7	55	11,880	<u>DAVID MALLOTT</u> (SEAL) Name: DAVID MALLOTT Address: 4336 N. Charles St	HMF	11/4/08
			<u>Marian Blitzer</u> (SEAL) Name: 4336 N. Charles Street Address: Marian Blitzer	HMF	11/4/08
			<u>Gordon C. Morton</u> (SEAL) Name: Gordon C. Morton Address: 3 Overhill Road	HMF	11/4/08
			<u>CHRISTINE CARLOVICH</u> (SEAL) Name: CHRISTINE CARLOVICH Address: 4334 N. Charles St.	HMF	11/4/08
			<u>PETER VANDERMEER</u> (SEAL) Name: PETER VANDERMEER Address: 34 WHITFIELD	JS	11/4/08
5	55	11,880	<u>DAVID MALLOTT</u> (SEAL) Name: DAVID MALLOTT Address: 4332 N. Charles St	JS	11/4/08
			<u>Elizabeth Trotter</u> (SEAL) Name: Elizabeth Trotter Address: 4332 N. Charles St	JS	11/4/08

SIGNATURE PAGE TO GUILFORD ASSOCIATION, INC.
EXTENSION AGREEMENT - 2009

LOT BLOCK SQ. FT.	LOT OWNERS	WITNESS INITIALS:	DATE
	<u>Barbara J. Cox POA</u> (SEAL) Name: <u>BARBARA J. COX</u> Address: <u>3705 N. Charles St.</u> <u>Baltimore, MD 21218</u>	<u>[Signature]</u>	<u>11/9/2008</u>
5 2 13,789	<u>Kevin M. O'Keefe</u> (SEAL) Name: <u>KEVIN O'KEEFE</u> Address: <u>3 ST. MARTIN'S RD</u>	<u>[Signature]</u>	<u>11/9/2008</u>
	<u>Philip Moryan</u> (SEAL) Name: <u>PHILIP MORYAN</u> Address: <u>9 ST MARTIN'S RD</u>	<u>[Signature]</u>	<u>11/9/2008</u>
	<u>Amy K. Esel</u> (SEAL) Name: <u>AMY K. ESEL</u> Address: <u>3705 N. Charles St</u> <u>Baltimore, MD 21218</u>	<u>[Signature]</u>	<u>11/9/2008</u>
	<u>Steven S. Shabazz</u> (SEAL) Name: <u>STEVEN S. SHABAZZ</u> Address: <u>6 E. BISHOP RD</u>	<u>[Signature]</u>	<u>11/9/2008</u>
	<u>David J. Fink</u> (SEAL) Name: <u>DAVID J. FINK</u> Address: <u>303 WENDOVER</u>	<u>HMF</u>	<u>12/7/08</u>
	<u>Daniel F. Pacheco</u> (SEAL) Name: <u>DANIEL F. PACHECO</u> Address: <u>4202 GREENWAY</u>	<u>HMF</u>	<u>12/7/08</u>
3 56 14,480	<u>John Hutchins</u> (SEAL) Name: <u>JOHN HUTCHINS</u> Address: <u>5 WHITEFIELD RD.</u>	<u>HMF</u>	<u>12/7/2008</u>
	<u>John Hutchins</u> (SEAL) Name: <u>JOHN HUTCHINS</u> Address: <u>5 WHITEFIELD RD.</u>	<u>HMF</u>	<u>12/7/08</u>
18,19 29A 11,920	<u>Leigh Hues</u> (SEAL) Name: <u>LEIGH HUES</u> Address: <u>218 WENDOVER RD.</u>	<u>HMF</u>	<u>12/7/08</u>
	<u>Hampden Nager</u> (SEAL) Name: <u>HAMPDEN NAGER</u> Address: <u>218 WENDOVER RD</u>	<u>HMF</u>	<u>12/7/08</u>

SIGNATURE PAGE TO GUILFORD ASSOCIATION, INC.
EXTENSION AGREEMENT - 2009







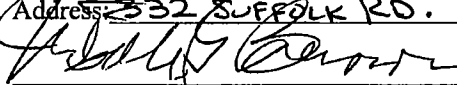
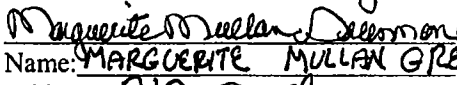
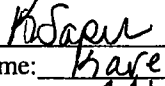


LOT BLOCK SQ. FT.	LOT OWNERS	WITNESS INITIALS:	DATE
31 33 11,336	 (SEAL) Name: <u>Patrick Hagearty</u> Address: <u>4414 Underwood Rd</u>		<u>11/04/08</u>
	 (SEAL) Name: <u>Jennifer Broussard</u> Address: <u>4414 Underwood Rd.</u>		<u>11/04/08</u>
	 (SEAL) Name: <u>1020 Sullivan</u> Address: <u>300 Northway</u>		<u>11/04/08</u>
	 (SEAL) Name: <u>Kayin Chriss</u> Address: <u>4206 Greenway</u>		<u>11/04/08</u>
	 (SEAL) Name: <u>Timothy E. Simmons</u> Address: <u>4103 5th. Paul St.</u>		<u>11/04/08</u>
2224 35+36 7,980	 (SEAL) Name: <u>Subhan O'Neill</u> Address: <u>4417 Newwood Rd</u> <u>Baltimore, MD 21218</u>		<u>11/04/08</u>
	 (SEAL) Name: <u>Seth Unterschute</u> Address: <u>311 Wendover Rd</u>		<u>11/04/08</u>
	 (SEAL) Name: <u>PAT O'BRIEN</u> Address: <u>4207 GREENWAY</u>	<u>HMF</u>	<u>12/3/08</u>
	 (SEAL) Name: <u>JAMES K. MECK</u> Address: <u>4212 GREENWAY</u>	<u>HMF</u>	<u>12/3/08</u>
	 (SEAL) Name: <u>BRENDA BROOKS</u> Address: <u>4105 Underwood</u>	<u>HMF</u>	<u>12/4/08</u>
	 (SEAL) Name: <u>PETER LANDAUER</u> Address: <u>270 NORTHWAY</u>	<u>HMF</u>	<u>12/5/08</u>

SIGNATURE PAGE TO GUILFORD ASSOCIATION, INC.
EXTENSION AGREEMENT - 2009



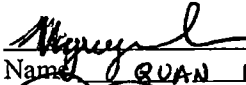

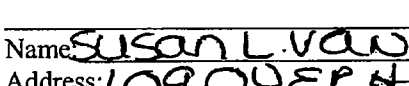
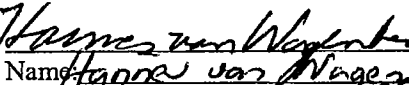
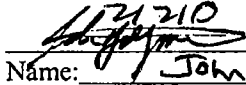


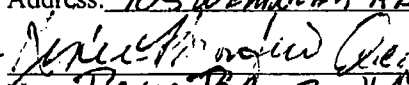

LOT	BLOCK	SQ. FT.	LOT OWNERS	WITNESS INITIALS:	DATE
57	48	2,200	<u>BRZink</u> (SEAL) Name: Benjamin D. Link Address: 412 Southway	<u>ZKF</u>	11-4-08
			<u>Becky Genberg</u> (SEAL) Name: Becky Genberg Address: 412 Southway	<u>EKF</u>	11-4-08
11	46	13,468	<u>Charles Foster</u> (SEAL) Name: Charles Foster Address: 211 Cherry Rd.	<u>Jed</u>	11-4-08
			<u>DAVID G. DAVIS</u> (SEAL) Name: DAVID G. DAVIS Address: 3802 JUNIPER RD	<u>Jed</u>	11-4-08
			<u>Paula L. L. Fagan</u> (SEAL) Name: Paula L. L. Fagan Address: 3802 Juniper Rd.	<u>Jed</u>	11-4-08
			<u>Thomas Patterson</u> (SEAL) Name: Thomas Patterson Address: 4104 St Paul St	<u>Jed</u>	11-4-08
			<u>Beth Ann Felder</u> (SEAL) Name: Beth Ann Felder Address: 4006 Saint Paul St	<u>HMF</u>	11-29-08
			<u>Alicia Potts</u> (SEAL) Name: Alicia Potts Address: 400 Northway	<u>HMF</u>	12/3/08
			<u>Marta Sebeniecker</u> (SEAL) Name: Marta Sebeniecker Address: 11 Charlotte Pl.	<u>HMF</u>	12/7/08
			<u>Kelly Stuckee</u> (SEAL) Name: Kelly Stuckee Address: Whitfield Rd	<u>HMF</u>	12/7/08

REMOVED
SIGNATURE

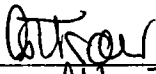
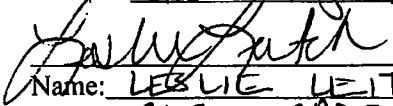


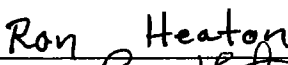





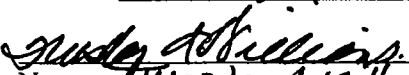
SIGNATURE PAGE TO GUILFORD ASSOCIATION, INC.
EXTENSION AGREEMENT - 2009

LOT	BLOCK	SQ. FT.	LOT OWNERS	WITNESS INITIALS:	DATE
			 (SEAL) Name: <u>Harold Maltz</u> Address: <u>334 S. Folk Rd</u>	<u>EO</u>	<u>11/4/08</u>
2,3	46	12,652	 (SEAL) Name: <u>James C. DuSel</u> Address: <u>235 Chancery Rd.</u>	<u>EO</u>	<u>11/4/08</u>
			 (SEAL) Name: <u>ANA MACIEL</u> Address: <u>235 CHANCEY RD BALTIMORE MD 21218</u>	<u>EO</u>	<u>10/04/08</u>
			 (SEAL) Name: <u>Mary Beth Matsko</u> Address: <u>11 W. Glover Rd</u>	<u>EO</u>	<u>11/4/08</u>
2	22	13,024	 (SEAL) Name: <u>RICHARD SUSSMAN</u> Address: <u>3702 GREENWAY</u>	<u>EO</u>	<u>11/4/08</u>
			 (SEAL) Name: <u>MAX GARNER</u> Address: <u>332 SUFFOLK RD.</u>	<u>EO</u>	<u>11/7/08</u>
40L	24	5,164	 (SEAL) Name: <u>Judith G. Berman</u> Address: <u>103 Southway</u>	<u>EO</u>	<u>11/18/08</u>
6,7	32	19,284	 (SEAL) Name: <u>MARGUERITE MULLAN GREENMAN</u> Address: <u>217 Northway</u>	<u>HMF</u>	<u>11/18/08</u>
			 (SEAL) Name: <u>Karen SAPIR</u> Address: <u>4410 Greenway</u>	<u>HMF</u>	<u>1/29/09</u>
			 (SEAL) Name: <u>Amy Sussman</u> Address: <u>3702 Greenway</u>	<u>HMF</u>	<u>1/29/09</u>
7	54	9,740	 (SEAL) Name: <u>Marge Rodgers</u> Address: <u>103 Overhill Rd</u>	<u>HMF</u>	<u>2/15/09</u>

SIGNATURE PAGE TO GUILFORD ASSOCIATION, INC.
EXTENSION AGREEMENT - 2009

LOT	BLOCK	SQ. FT.	LOT OWNERS	WITNESS INITIALS:	DATE
6	54	14,328	 (SEAL) Name: <u>Thomas Weissner</u> Address: <u>4310 Rugby Rd</u>	HMF	11/6/08
			 (SEAL) Name: <u>Margaret Weissner</u> Address: <u>4310 Rugby Road</u>	HMF	11/6/08
9,10	32	20,861	 (SEAL) Name: <u>QUAN NGUYEN and DIANA DO</u> Address: <u>4221 Greenway</u>	HMF	12/7/08
			 (SEAL) Name: <u>Douglas Conner</u> Address: <u>4308 W Charles St</u>	HMF	12/7/08
9	54	15,600	 (SEAL) Name: <u>Susan L. van Wageningen</u> Address: <u>109 OVERHILL RD</u>	HMF	12/7/08
			 (SEAL) Name: <u>Hanna van Wageningen</u> Address: <u>109 Overhill RD</u>	HMF	12/7/08
8	16	10,400	 (SEAL) Name: <u>John Holtzman</u> Address: <u>107 Charkote Road</u> <u>Baltimore, MD 2128</u>	HMF	12/9/08
			 (SEAL) Name: <u>Karen Bleaker</u> Address: <u>107 Charkote Rd</u>	HMF	12/9/08
4,5	20	28,548	 (SEAL) Name: <u>STANTON G. HEF</u> Address: <u>105 WENDOVER RD</u>	HMF	12/12/08
			 (SEAL) Name: <u>Renee Bronfein Adams</u> Address: <u>105 Wendover Rd</u>	HMF	12/13/08
10	55	11,440	 (SEAL) Name: <u>Steve Little</u> Address: <u>4313 Rugby Rd</u>	HMF	2/15/09

SIGNATURE PAGE TO GUILFORD ASSOCIATION, INC.
EXTENSION AGREEMENT - 2009

LOT BLOCK SQ. FT.	LOT OWNERS	WITNESS INITIALS:	DATE
	 (SEAL) Name: Abby Traub Address: 210 E. Highland Rd	HMF	1/3/09
	 (SEAL) Name: LESLIE LEITCH Address: 265 STRATFORD	HMF	1/3/09
5.6 56 25,980	 (SEAL) Name: Francis Spahr Address: 12 Overhill Rd	HMF	1/24/09
	 (SEAL) Name: Jason Spahr Address: 12 Overhill Rd	HMF	1/24/09
	 (SEAL) Name: Ron Heaton Address: 201 E. Highland Rd	HMF	1/24/09
25 57 13,460	 (SEAL) Name: FAURIA VANDERMEER Address: 34 Whitfield Rd	HMF	2/16/09
28,29 57 37,910	 (SEAL) Name: Andrew Taylor Address: 16 Whitfield Rd.	HMF	2/18/09
	 (SEAL) Name: Christopher Taylor Address: 16 Whitfield Rd.	HMF	2/18/09
	 (SEAL) Name: William C. Bond Address: 309 Suffolk Rd.	HMF	2/20/09
10 13 18,120	 (SEAL) Name: John Faridal Address: 4406 Badford Pl. 21218	HMF	2/22/09
11 13 13,712	 (SEAL) Name: Willie Davis A. Williams Address: 4410 Overhill Place	HMF	2/22/09

SIGNATURE PAGE TO GUILFORD ASSOCIATION, INC.
EXTENSION AGREEMENT - 2009

LOT	BLOCK	SQ. FT.	LOT OWNERS	WITNESS INITIALS:	DATE
			<u>Darlene H. George</u> (SEAL) Name: <u>DARLENE H. GEORGE</u> Address: <u>100 Overhill Rd.</u>	<u>HMF</u>	<u>2/15/09</u>
11, 12, 13	26	45,682	<u>[Signature]</u> (SEAL) Name: <u>BROD GAMBILL</u> Address: <u>3805 Greenway</u>	<u>HMF</u>	<u>2/22/09</u>
			<u>[Signature]</u> (SEAL) Name: <u>MARY GAMBILL</u> Address: <u>3805 Greenway</u>	<u>HMF</u>	<u>2/22/09</u>
	31	13,080	<u>[Signature]</u> (SEAL) Name: <u>BRENDAN COLLINS</u> Address: <u>4105 GREENWAY</u>	<u>HMF</u>	<u>2/22/09</u>
			<u>[Signature]</u> (SEAL) Name: <u>NATHAN COLLINS</u> Address: <u>4105 Greenway</u>	<u>HMF</u>	<u>2/22/09</u>
			<u>[Signature]</u> (SEAL) Name: <u>WM SHARP</u> Address: <u>3411 JUNIPER RD</u>	<u>HMF</u>	<u>2/22/09</u>
34	39	8,750	<u>[Signature]</u> (SEAL) Name: <u>Wendy Bolte</u> Address: <u>402 Marlow Rd</u>	<u>HMF</u>	<u>2/22/09</u>
			<u>[Signature]</u> (SEAL) Name: <u>Samuel Bolte</u> Address: <u>402 Marlow Rd.</u>	<u>HMF</u>	<u>2/22/09</u>
24	57	12,558	<u>[Signature]</u> (SEAL) Name: <u>PAULA P. BURGER</u> Address: <u>36 WHITFIELD RD.</u>	<u>HMF</u>	<u>3/7/09</u>
11, 12	57	39,015	<u>[Signature]</u> (SEAL) Name: <u>Richard M. Crawford</u> Address: <u>24 Whitfield Rd</u>	<u>HMF</u>	<u>4/27/09</u>
8	38	10,592	<u>[Signature]</u> (SEAL) Name: <u>DICK LEITCH</u> Address: <u>265 Stratford Rd</u>	<u>HMF</u>	<u>6/15/09</u>

SIGNATURE PAGE TO GUILFORD ASSOCIATION, INC.
EXTENSION AGREEMENT - 2009

LOT	BLOCK	SQ. FT.	LOT OWNERS	WITNESS INITIALS:	DATE
4,5,6	32	29,086	<u>Howard M. Friedel</u> (SEAL) Name: <u>Howard M. Friedel</u> Address: <u>219 Northway</u>	<u>CB</u>	<u>11/4/08</u>
22,23	13	16,807	<u>Charles B. Reen</u> (SEAL) Name: <u>CHARLES B. REEN</u> Address: <u>4406 GREENWAY</u>	<u>CB</u>	<u>11/4/08</u>
			<u>Jean Royale</u> (SEAL) Name: <u>Jean Royale</u> Address: <u>222 Northway</u>	<u>CB</u>	<u>11/4/08</u>
4	17	19,944	<u>Leslie Week</u> (SEAL) Name: <u>Leslie Week</u> Address: <u>4212 Greenway</u>	<u>CB</u>	<u>11/4/08</u>
			<u>Jean R. Friedel</u> (SEAL) Name: <u>Jean R. Friedel</u> Address: <u>219 Northway Baltimore</u>	<u>CB</u>	<u>11/4/08</u>
			<u>Curtis H. Campbell</u> (SEAL) Name: <u>CURTIS H. CAMPBELL</u> Address: <u>4307 UNDERWOOD RD.</u>	<u>CB</u>	<u>11/4/08</u>
			<u>Lynda A. Riley</u> (SEAL) Name: <u>Lynda A. Riley</u> Address: <u>106 Charlcote Rd</u>	<u>CB</u>	<u>11/4/08</u>
2	17	17,976	<u>Therese D. Pallace</u> (SEAL) Name: <u>Therese D. Pallace</u> Address: <u>4202 Greenway</u>	<u>CB</u>	<u>11/4/08</u>
			<u>Julie Blum</u> (SEAL) Name: <u>Julie Blum</u> Address: <u>208 Stratford Rd</u>	<u>HMF</u>	<u>11/27/08</u>
8,9,10	18	41,061	<u>Barbara C. Brody</u> (SEAL) Name: <u>BARBARA C. BRODY</u> Address: <u>101 Stratford Rd</u>	<u>HMF</u>	<u>11/27/08</u>
			<u>Felix Dawson</u> (SEAL) Name: <u>FELIX DAWSON</u> Address: <u>212 WENDOVER RD</u>	<u>HMF</u>	<u>12/2/08</u>

SIGNATURE PAGE TO GUILFORD ASSOCIATION, INC.
EXTENSION AGREEMENT - 2009

LOT	BLOCK	SQ. FT.	LOT OWNERS	WITNESS INITIALS:	DATE
26	34	10,828	<u>g. munster</u> (SEAL) Name: <u>MARK L. MUNSTER</u> Address: <u>304 NORTHWAY</u>	<u>JA</u>	<u>11/4/08</u>
24	33	15,112	<u>CJ Boyne</u> (SEAL) Name: <u>Boyne</u> Address: <u>216 Northway</u>	<u>B</u>	<u>11/4/08</u>
			<u>Douglas S Perry</u> (SEAL) Name: <u>Douglas S Perry</u> Address: <u>216 Northway</u>	<u>CB</u>	<u>11/4/08</u>
			<u>Wandalen P. Cole</u> (SEAL) Name: <u>WANDALDEN COLE</u> Address: <u>16 Charleston Place</u>	<u>CB</u>	<u>11/4/08</u>
3	17	19,328	<u>Debra Williams</u> (SEAL) Name: <u>Debra Williams</u> Address: <u>4204 Greenway</u>	<u>CB</u>	<u>11/4/08</u>
20	39	10,634	<u>Michael Denny</u> (SEAL) Name: <u>MICHAEL DENNY</u> Address: <u>4302 WENDOVER RD</u>	<u>CB</u>	<u>11/4/08</u>
7,8,9	32	17,738	<u>Vivien Coombs</u> (SEAL) Name: <u>VIVIEN COOMBS</u> Address: <u>215 NORTHWAY</u>	<u>CB</u>	<u>11/4/08</u>
			<u>David P Coombs</u> (SEAL) Name: <u>DAVID P COOMBS</u> Address: <u>215 NORTHWAY</u>	<u>CB</u>	<u>11/4/08</u>
			<u>Richard Hannigan</u> (SEAL) Name: <u>4416 NORWOOD RD</u> Address: <u>Richard J. Hannigan</u>	<u>CB</u>	<u>11/4/08</u>
28	13	20,760	<u>Linda S. Robinson</u> (SEAL) Name: <u>LINDA S. ROBINSON</u> Address: <u>8 CHARCOTE PL.</u>	<u>CB</u>	<u>11/4/08</u>
			<u>Linda S. Robinson</u> (SEAL) Name: <u>Linda S. Robinson</u> Address: <u>8 CHARCOTE PL.</u>	<u>CB</u>	<u>11/4/08</u>


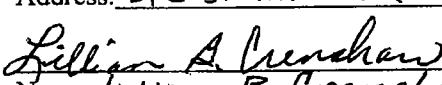
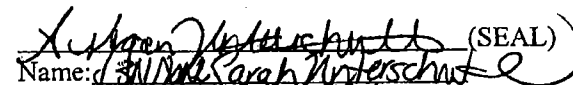

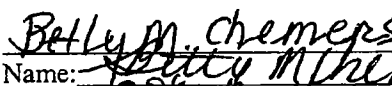
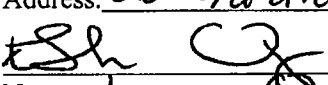
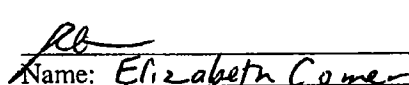
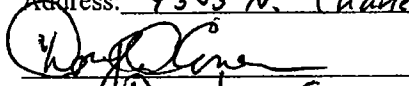

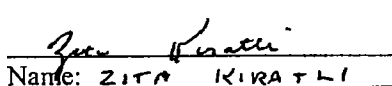

SIGNATURE PAGE TO GUILFORD ASSOCIATION, INC.
EXTENSION AGREEMENT - 2009

LOT	BLOCK	SQ. FT.	LOT OWNERS	WITNESS INITIALS:	DATE
14	35	11,820	<u>Bryan H. Potts</u> (SEAL) Name: <u>Bryan H. Potts</u> Address: <u>400 Northway</u>	CB	11/4/08
			<u>R. Andrea Denny & P. Andrea Denny</u> (SEAL) Name: <u>R. Andrea Denny & P. Andrea Denny</u> Address: <u>4302 Wendover Rd.</u>	CB	11/4/08
21	35+36	9,667	<u>Renee Z. Dintzis</u> (SEAL) Name: <u>RENEE DINTZIS</u> Address: <u>4413 Norwood Rd.</u>	CB	11/4/08
			<u>Howard M. Dintzis</u> (SEAL) Name: <u>HOWARD M. DINTZIS</u> Address: <u>4413 NORWOOD ROAD</u>	CB	11/4/08
28	33	13,420	<u>Margaret Brennan</u> (SEAL) Name: <u>Margaret Brennan</u> Address: <u>224 Northway</u>	CB	11/4/08
			<u>Theresa Brennan</u> (SEAL) Name: <u>Theresa Brennan</u> Address: <u>224 Northway</u>	CB	11/4/08
5,6	11	27,046	<u>David H. Schuyler</u> (SEAL) Name: <u>David H. Schuyler</u> Address: <u>4310 St. Paul</u>	CB	11/4/08
			<u>Sujatha Iyengar</u> (SEAL) Name: <u>SUJATHA IYENGAR</u> Address: <u>4310 St. Paul</u>	CB	11/4/08
			<u>Jenny McEacham</u> (SEAL) Name: <u>Jenny McEacham</u> Address: <u>4420 Underwood Rd</u>	CB	11/4/08
			<u>Kimberly Franko</u> (SEAL) Name: <u>KIM FRANKO</u> Address: <u>4202 Charlcote Rd</u>	CB	11/4/08
			<u>Grace Pollack</u> (SEAL) Name: <u>Grace Pollack</u> Address: <u>4205 Underwood Rd.</u>	CB	11/4/08

SIGNATURE PAGE TO GUILFORD ASSOCIATION, INC.
EXTENSION AGREEMENT - 2009

LOT	BLOCK	SQ. FT.	LOT OWNERS	WITNESS INITIALS:	DATE
12,13	41	16,250	<u>Harold Pollack</u> (SEAL) Name: <u>Harold Pollack</u> Address: <u>4205 Underwood Rd</u> <u>Belts 21218</u>	OB	11/4/08
			<u>Mark Charsant</u> (SEAL) Name: <u>Mark Charsant</u> Address: <u>4413 N. CHARLES ST</u>	OB	11/4/08
16,17	32	29,485	<u>Robert Forster</u> (SEAL) Name: <u>Robert Forster</u> Address: <u>204 Stratford Rd.</u>	OB	11/4/08
			<u>John S. Marshall</u> (SEAL) Name: <u>John S. Marshall</u> Address: <u>4302 Norwood Road</u>	OB	11/4/08
14,15,16	32	31,347	<u>Mellicent E. Tyler</u> (SEAL) Name: <u>Mellicent E. Tyler</u> Address: <u>4201 Greenway</u>	OB	11/4/08
			<u>George T. Tyler</u> (SEAL) Name: <u>George T. Tyler</u> Address: <u>4201 Greenway</u>	OB	11/4/08
			<u>James A. Durkay</u> (SEAL) Name: <u>James A. Durkay</u> Address: <u>401 Northway</u>	OB	11/4/08
17	38	10,612	<u>Adam Borden</u> (SEAL) Name: <u>Adam Borden</u> Address: <u>4315 Underwood Rd</u>	OB	11/4/08
			<u>Meredith Borden</u> (SEAL) Name: <u>Meredith Borden</u> Address: <u>4315 UNDERWOOD RD</u>	OB	11/4/08
19	11	10,568	<u>Louis Galsworth</u> (SEAL) Name: <u>Louis Galsworth</u> Address: <u>2 Walbrook Rd</u>	OB	11/4/08
			<u>Elizabeth Vincent</u> (SEAL) Name: <u>Elizabeth Vincent</u> Address: <u>212 Stratford Rd</u>	OB	11/4/08

SIGNATURE PAGE TO GUILFORD ASSOCIATION, INC.
EXTENSION AGREEMENT - 2009

LOT	BLOCK	SQ. FT.	LOT OWNERS	WITNESS INITIALS:	DATE
20, 21	32	15,900	 (SEAL) Name: <u>Scott Vincent</u> Address: <u>212 Stratford Rd.</u>	<u>CS</u>	<u>11/04/08</u>
6, 7	11	19,953	 (SEAL) Name: <u>Lillian A. Crenshaw</u> Address: <u>4312 St. Paul Street</u>	<u>CS</u>	<u>11/4/08</u>
17	42	13,644	 (SEAL) Name: <u>Sarah Wunderschuh</u> Address: <u>311 Wendover Rd.</u>	<u>CS</u>	<u>11/4/08</u>
			 (SEAL) Name: <u>Drew Krinski</u> Address: <u>4 Charlotte Pl</u>	<u>CS</u>	<u>11/4/08</u>
20	33	14,340	 (SEAL) Name: <u>Betty M. Chermers</u> Address: <u>200 Rodway</u>	<u>CS</u>	<u>11/4/08</u>
6	38	8,676	 (SEAL) Name: <u>Limon</u> Address: <u>4310 Woodward Rd</u>	<u>CS</u>	<u>11/4/08</u>
17, 18	11	30,040	 (SEAL) Name: <u>Elizabeth Comer</u> Address: <u>4303 N. Charles St.</u>	<u>CS</u>	<u>11/4/08</u>
			 (SEAL) Name: <u>Douglas Comer</u> Address: <u>4303 N. Charles St.</u>	<u>CS</u>	<u>11/4/08</u>
			 (SEAL) Name: <u>CENAP KIRATI</u> Address: <u>313 Wendover Rd.</u>	<u>CS</u>	<u>11/04/08</u>
18	42	13,894	 (SEAL) Name: <u>ZITA KIRATI</u> Address: <u>313 WENDOVER RD</u>	<u>CS</u>	<u>11/4/08</u>
			 (SEAL) Name: <u>MARINA MILLIKEN</u> Address: <u>1414 Bedford Pl.</u>	<u>CS</u>	<u>11/4/08</u>



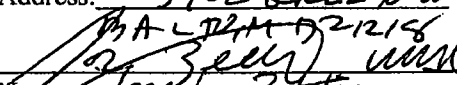
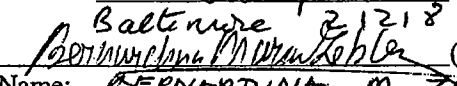


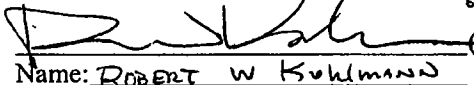

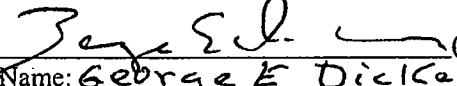
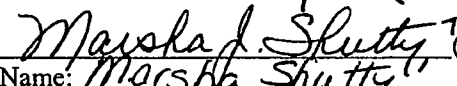
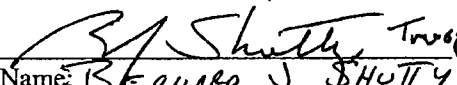
SIGNATURE PAGE TO GUILFORD ASSOCIATION, INC.
EXTENSION AGREEMENT - 2009

LOT	BLOCK	SQ. FT.	LOT OWNERS	WITNESS INITIALS:	DATE
			<u>Margo M Bates</u> (SEAL) Name: <u>MARGO M BATES</u> Address: <u>4409 Greenway</u>	<u>CB</u>	<u>11/4/08</u>
			<u>Katie McAvoy</u> (SEAL) Name: <u>Katie McAvoy</u> Address: <u>4205 N Charles St.</u>	<u>CB</u>	<u>11/4/08</u>
			<u>Mary Ellen Whitman</u> (SEAL) Name: <u>MARY ELLEN WHITMAN</u> Address: <u>4303 Wendover Road</u>	<u>CB</u>	<u>11/4/08</u>
			<u>Judy M. Witt</u> (SEAL) Name: <u>Judy Witt</u> Address: <u>4215 Greenway</u>	<u>CB</u>	<u>11/4/08</u>
13	42	15,250	<u>Amelia M. Fink</u> (SEAL) Name: <u>AMELIA M. FINK</u> Address: <u>303 Wendover Rd.</u>	<u>CB</u>	<u>11/4/08</u>
5,6	12	29,477	<u>Richard P S. Sullivan</u> (SEAL) Name: <u>Richard P S Sullivan</u> Address: <u>4405 Greenway</u>	<u>CB</u>	<u>11/4/08</u>
			<u>Ellen Sullivan</u> (SEAL) Name: <u>4405 Greenway</u> Address: <u>ELLEN SULLIVAN</u>	<u>CB</u>	<u>11/4/08</u>
			<u>James H. D. McKay</u> (SEAL) Name: <u>James H. D. McKay</u> Address: <u>701 Northway</u>	<u>CB</u>	<u>11/4/08</u>
13	40	24,100	<u>Ed Winstel</u> (SEAL) Name: <u>ED WINSTEL</u> Address: <u>4309 WENDOVER</u>	<u>CB</u>	<u>11/4/08</u>
			<u>Carroll Winstel</u> (SEAL) Name: <u>Carroll Winstel</u> Address: <u>4309 Wendover Rd.</u>	<u>CB</u>	<u>11/4/08</u>
4	14	10,881	<u>Ritchie Sebeniechen</u> (SEAL) Name: <u>RITCHIE SEBENIECHEN</u> Address: <u>11 CHALKCOTE PLACE</u>	<u>CB</u>	<u>11/4/08</u>




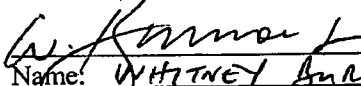
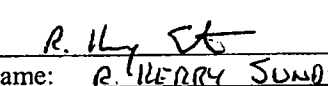

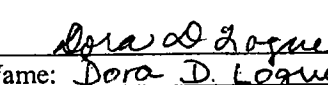
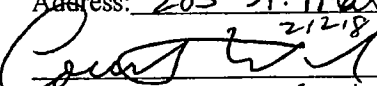
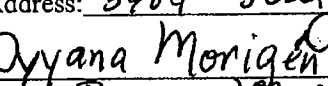
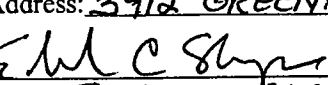
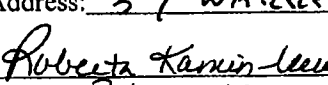
SIGNATURE PAGE TO GUILFORD ASSOCIATION, INC.
EXTENSION AGREEMENT - 2009

LOT	BLOCK	SQ. FT.	LOT OWNERS	WITNESS INITIALS:	DATE
			<u>Mark McMillen</u> (SEAL) Name: <u>MARK McMILLEN</u> Address: <u>3505 NEWLAND RD</u>	<u>EKF</u>	<u>11-4-08</u>
			<u>Barnaiza Morgan</u> (SEAL) Name: <u>BARNAIZA MORGAN</u> Address: <u>9 ST MARTINS ROAD</u>	<u>EKF</u>	<u>11-4-08</u>
D	2	11,694	<u>John Lewis</u> (SEAL) Name: <u>JOHANNA LEWIS</u> Address: <u>227 CHANCERY RD</u>	<u>EKF</u>	<u>11-4-08</u>
			<u>David Sahnou</u> (SEAL) Name: <u>DAVID SAHNOU</u> Address: <u>312 SUFFOLK RD</u>	<u>EKF</u>	<u>11-4-08</u>
			<u>Judie E. Mathis</u> (SEAL) Name: <u>JUDIE E. MATHIS</u> Address: <u>4 St. Martins Rd.</u>	<u>EKF</u>	<u>11-4-08</u>
3,4,5	3	14,550	<u>William P. Murphy</u> (SEAL) Name: <u>WILLIAM P. MURPHY</u> Address: <u>212 CHANCERY ROAD</u>	<u>EKF</u>	<u>11-4-08</u>
9-12	29A	60,740	<u>Sally Radovick</u> (SEAL) Name: <u>SALLY RADOVICK</u> Address: <u>4001 Greenway</u>	<u>HMF</u>	<u>11/27/08</u>
			<u>Fred Wandistford</u> (SEAL) Name: <u>FRED WANDISTFORD</u> Address: <u>4001 Greenway</u>	<u>HMF</u>	<u>11/27/08</u>
			<u>Stuart A. Shultz</u> (SEAL) Name: <u>STUART A. SHULTZ</u> Address: <u>221 Northway</u>	<u>HMF</u>	<u>11/28/08</u>
7,8,9,14,15	29A	56,041	<u>Debbie Dawson</u> (SEAL) Name: <u>DEBBIE DAWSON</u> Address: <u>212 Wendenham Rd.</u>	<u>HMF</u>	<u>12/2/08</u>






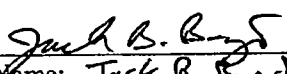


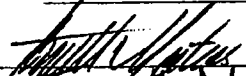
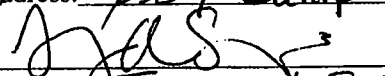

SIGNATURE PAGE TO GUILFORD ASSOCIATION, INC.
EXTENSION AGREEMENT - 2009

LOT	BLOCK	SQ. FT.	LOT OWNERS	WITNESS INITIALS:	DATE
			 (SEAL) Name: <u>Anselmo E. Lopez</u> Address: <u>212 Lamberth Rd</u>	<u>EKF</u>	<u>11-4-08</u>
			 (SEAL) Name: <u>WARREN BRILL</u> Address: <u>3902 GREENWAY</u>	<u>EKF</u>	<u>11/4/08</u>
6	45	10,930	 (SEAL) Name: <u>JOSEPH ZEBLEY</u> Address: <u>3810 Juniper Rd</u> <u>Baltimore 21218</u>	<u>EKF</u>	<u>11/4/08</u>
			 (SEAL) Name: <u>BERNARDINA M ZEBLEY</u> Address: <u>3810 Juniper Road</u> <u>BALTIMORE-MD-21218</u>	<u>EKF</u>	<u>11-4-08</u>
			 (SEAL) Name: <u>BRIAN LIND</u> Address: <u>3622 NEWLAND Rd</u>	<u>EKF</u>	<u>11-4-08</u>
11	48	2,889	 (SEAL) Name: <u>DOUGLAS D PRESTON</u> Address: <u>3534 GREENMOUNT AVE</u> <u>21218</u>	<u>EKF</u>	<u>11-4-08</u>
			 (SEAL) Name: <u>ROBERT W KOHLMAN</u> Address: <u>3805 FENCHURCH RD</u>	<u>EKF</u>	<u>11-4-08</u>
7	8	14,512	 (SEAL) Name: <u>Susan Dickey</u> Address: <u>3 Stratford Road</u>	<u>EKF</u>	<u>11-4-08</u>
			 (SEAL) Name: <u>George E Dickey</u> Address: <u>3 Stratford</u>	<u>EKF</u>	<u>11-4-08</u>
			 (SEAL) Name: <u>Marshall Shetty</u> Address: <u>10 St. Martin's Rd</u>	<u>EKF</u>	<u>11-4-08</u>
7	3	13,620	 (SEAL) Name: <u>BERNARD J SHETTY</u> Address: <u>10 ST MARTIN'S RD</u>	<u>EKF</u>	<u>11 9 08</u>



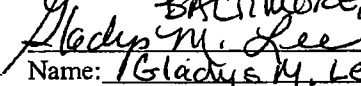

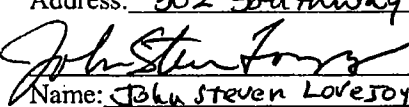

SIGNATURE PAGE TO GUILFORD ASSOCIATION, INC.
EXTENSION AGREEMENT - 2009

LOT	BLOCK	SQ. FT.	LOT OWNERS	WITNESS INITIALS:	DATE
17	48	2,900	 (SEAL) Name: <u>Amy Brown-Jones</u> Address: <u>3606 HOWARD RD</u>	EKF	11-4-08
			 (SEAL) Name: <u>BROKEN JONES</u> Address: <u>3606 GREENMOUNT AVE</u>	EKF	11-4-08
3	21	13,668	 (SEAL) Name: <u>Nancy Burrows</u> Address: <u>3804 Greenway</u>	EKF	11-4-08
			 (SEAL) Name: <u>WHITNEY Burrows</u> Address: <u>3804 GREENWAY</u>	EKF	11-4-08
			 (SEAL) Name: <u>R. HENRY SUNDSTROM</u> Address: <u>3803 FENCHURCH ROAD</u>	EKF	11-4-08
F	45	11,791	 (SEAL) Name: <u>Jennifer Lathrop</u> Address: <u>3802 Juniper Road</u>	EKF	11-4-08
5,7	25	12,600	 (SEAL) Name: <u>Dora D. Logue MD</u> Address: <u>203 St. Martins Road</u>	EKF	11-4-08
			 (SEAL) Name: <u>Dyan Morigen</u> Address: <u>3904 Juniper RD</u>	EKF	11-4-08
59	43	2,450	 (SEAL) Name: <u>Dyan Morigen</u> Address: <u>3912 GREENMOUNT AVE</u>	EKF	11-4-08
			 (SEAL) Name: <u>EDWARD SLEDGE</u> Address: <u>37 WARRINGTON RD</u>	EKF	11-4-08
			 (SEAL) Name: <u>Roberta Kamin-Lewis</u> Address: <u>3802 St. Paul St.</u>	EKF	11-4-08

SIGNATURE PAGE TO GUILFORD ASSOCIATION, INC.
EXTENSION AGREEMENT - 2009

LOT BLOCK SQ. FT.	LOT OWNERS	WITNESS INITIALS:	DATE
	 (SEAL) Name: <u>Margaret Claybarr</u> Address: <u>3535 Newland Road</u>	<u>EKF</u>	<u>11-4-08</u>
	 (SEAL) Name: <u>Catherine Chissell</u> Address: <u>330 Suffolk Rd.</u>	<u>EKF</u>	<u>11-4-08</u>
	 (SEAL) Name: <u>J. Patrice Hindley</u> Address: <u>1 Wendover Road</u>	<u>EKF</u>	<u>11-4-08</u>
	 (SEAL) Name: <u>Bradley Herring</u> Address: <u>4103 N. Charles St.</u>	<u>EKF</u>	<u>11-4-08</u>
	 (SEAL) Name: <u>WARREN R. TURNER</u> Address: <u>10 East Bishop Road</u>	<u>EKF</u>	<u>11-4-08</u>
13, 14 2	 (SEAL) Name: <u>Jack B. Boyd</u> Address: <u>302 Suffolk Road</u>	<u>EKF</u>	<u>11-4-08</u>
18 25 14,500	 (SEAL) Name: <u>Carol G. Graves</u> Address: <u>220 Chancery Road</u>	<u>EKF</u>	<u>11-4-08</u>
	 (SEAL) Name: <u>Willard L. Graves</u> Address: <u>220 Chancery Rd.</u>	<u>EKF</u>	<u>11-4-08</u>
4 43 10,480	 (SEAL) Name: <u>Everett Mahias</u> Address: <u>3207 Juniper Rd.</u>	<u>EKF</u>	<u>11-4-08</u>
	 (SEAL) Name: <u>Tracey A. Smith</u> Address: <u>3907 Juniper Rd.</u>	<u>EKF</u>	<u>11-4-08</u>
	 (SEAL) Name: <u>Patrick Sheridan</u> Address: <u>3529 Newland Rd.</u>	<u>EKF</u>	<u>11-4-08</u>



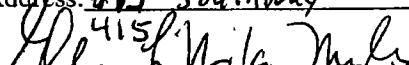
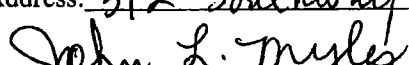
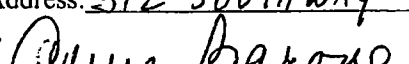

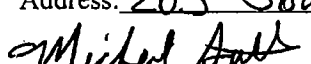
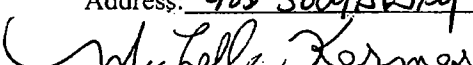
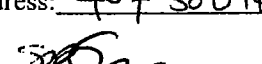
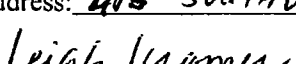
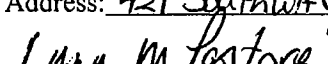
SIGNATURE PAGE TO GUILFORD ASSOCIATION, INC.
EXTENSION AGREEMENT - 2009

<u>LOT</u>	<u>BLOCK</u>	<u>SQ. FT.</u>	<u>LOT OWNERS</u>	<u>WITNESS INITIALS:</u>	<u>DATE</u>
			 (SEAL) Name: <u>AMBADAS PATHAK</u> Address: <u>225 WENDOVER RD</u> <u>BALTIMORE, MD 21218</u>	<u>EKF</u>	<u>11-4-08</u>
			 (SEAL) Name: <u>DONNA C. WILSON-JOHNSON</u> Address: <u>3801 N. CHARLES ST.</u> <u>BALTIMORE, MD. 21218</u>	<u>EKF</u>	<u>10-4-08</u>
39	43	2,139	 (SEAL) Name: <u>GLADYS M. LEE</u> Address: <u>19 YORK COURT</u>	<u>EKF</u>	<u>10-4-08</u>
9	46	13,420	 (SEAL) Name: <u>PETER S. SWAIN</u> Address: <u>215 CHANCERY RD.</u>	<u>EKF</u>	<u>11-4-08</u>
			<u>ANNE SWAIN</u> (SEAL) Name: <u>ANNE SWAIN</u> Address: <u>215 CHANCERY RD. 21218</u>	<u>EKF</u>	<u>10-4-08</u>
3	26	13,967	<u>Barbara Cummings</u> (SEAL) Name: <u>3804 Fenchurch Rd.</u> Address: <u>Barbara C</u>	<u>EKF</u>	<u>10-4-08</u>
			<u>Barbara N. Squires</u> (SEAL) Name: <u>Barbara N. Squires</u> Address: <u>302 Southway 21218</u>	<u>EKF</u>	<u>11-4-08</u>
			 (SEAL) Name: <u>John Steven Lovejoy</u> Address: <u>3816 Juniper Road 21218</u>	<u>EKF</u>	<u>11-4-08</u>
8,9	2	15,448	 (SEAL) Name: <u>M. Lisa Robinson</u> Address: <u>3703 N. CHARLES ST 21218</u>	<u>EKF</u>	<u>11-4-08</u>
			<u>Janette M. Glase</u> (SEAL) Name: <u>JEANETTE M. GLASE</u> Address: <u>204 SOUTHWAY</u>	<u>EKF</u>	<u>11-4-08</u>


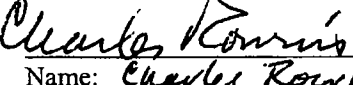
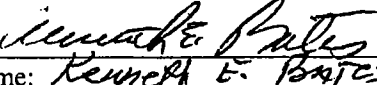

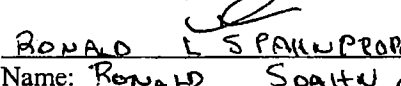
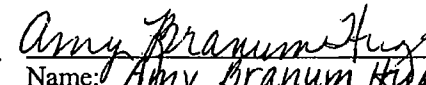
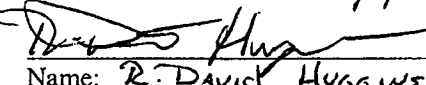



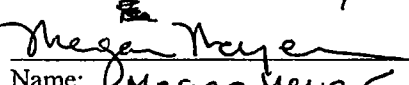
SIGNATURE PAGE TO GUILFORD ASSOCIATION, INC.
EXTENSION AGREEMENT - 2009

LOT	BLOCK	SQ. FT.	LOT OWNERS	WITNESS INITIALS:	DATE
15	3	11,840	<u>George Lewis</u> (SEAL) Name: <u>George Lewis</u> Address: <u>3802 St. Paul Street</u>	<u>EKF</u>	<u>11-4-08</u>
			<u>James Miller</u> (SEAL) Name: <u>JAMES MILLER</u> Address: <u>4110 GREENWAY</u>	<u>EKF</u>	<u>11-4-08</u>
			<u>William A. Devane</u> (SEAL) Name: <u>WILLIAM A. DEVANE</u> Address: <u>302 CHANCERY RD</u>	<u>EKF</u>	<u>11-4-08</u>
			<u>[Signature]</u> (SEAL) Name: <u>[Signature]</u> Address: <u>[Signature]</u>		
			<u>Rachelle A. Farinholt</u> (SEAL) Name: <u>RACHELLE A. FARINHOLT</u> Address: <u>12 ST. MARTINS RD</u>	<u>EKF</u>	<u>11-4-08</u>
			<u>Maria E. Schwartz</u> (SEAL) Name: <u>Maria E. Schwartz</u> Address: <u>3547 Newland Rd</u>	<u>EKF</u>	<u>11-4-08</u>
			<u>Carol Libonati</u> (SEAL) Name: <u>3801 Juniper Rd</u> <u>Carol A. Libonati</u> Address: <u>3801 Juniper Rd</u>	<u>EKF</u>	<u>11-4-08</u>
33	43	1,924	<u>Philip N. Reilly</u> (SEAL) Name: <u>PHILIP N REILLY</u> Address: <u>25 YORK CT #3</u>	<u>EKF</u>	<u>11-4-08</u>
			<u>Michael J. Bracey</u> (SEAL) Name: <u>Michael J. Bracey</u> Address: <u>25 YORK CT #3</u>	<u>EKF</u>	<u>11-4-08</u>
			<u>Anthony W. O'Brien</u> (SEAL) Name: <u>Anthony W. O'Brien</u> Address: <u>12 East Bishops Road</u>	<u>EKF</u>	<u>11-4-08</u>
17	46	8,648	<u>Clarinda Harris</u> (SEAL) Name: <u>306 S. FFBK Rd.</u> Address: <u>21218</u>	<u>EKF</u>	<u>11-4-08</u>

SIGNATURE PAGE TO GUILFORD ASSOCIATION, INC.
EXTENSION AGREEMENT - 2009

LOT	BLOCK	SQ. FT.	LOT OWNERS	WITNESS INITIALS:	DATE
			 (SEAL) Name: <u>STEVEN MICHAEL FALL</u> Address: <u>4403 UNDERWOOD RD</u>	EKF	11-19-08
44	24	3,192	 (SEAL) Name: <u>William J Burch</u> Address: <u>415 Southway</u>	EKF	3-10-09
22	47	7,084	 (SEAL) Name: <u>Ellen L Wilson-Myles</u> Address: <u>312 Southway</u>	EKF	3-18-09
			 (SEAL) Name: <u>JOHN L. MYLES</u> Address: <u>312 SOUTHWAY</u>	EKF	3-18-09
29,30	24	8,496	 (SEAL) Name: <u>ANNE BARONE</u> Address: <u>209 Southway</u>	EKF	3-18-09
27	24	11,025	 (SEAL) Name: <u>REBECCA JOHNSON</u> Address: <u>203 Southway</u>	EKF	3-18-09
			 (SEAL) Name: <u>MICHAEL SUTTON</u> Address: <u>405 SOUTHWAY</u>	EKF	3-18-09
41,42	24	4,672	 (SEAL) Name: <u>MICHELLE KERMES</u> Address: <u>407 SOUTHWAY</u>	EKF	3-18-09
			 (SEAL) Name: <u>SIMON STACEY</u> Address: <u>408 SOUTHWAY</u>	EKF	3-18-09
27	24	2,726	 (SEAL) Name: <u>Leigh Kramer</u> Address: <u>421 Southway</u>	EKF	3-18-09
			 (SEAL) Name: <u>Lynn Pastore</u> Address: <u>213 Southway</u>	EKF	3-21-09

SIGNATURE PAGE TO GUILFORD ASSOCIATION, INC.
EXTENSION AGREEMENT - 2009

LOT	BLOCK	SQ. FT.	LOT OWNERS	WITNESS INITIALS:	DATE
			 (SEAL) Name: <u>JOSE LUIS CALVEZ III</u> Address: <u>4409 UNDERWOOD ROAD</u>	EKF	11-19-08
			 (SEAL) Name: <u>Charles Rowins</u> Address: <u>1 Waurenton Rd</u>	EKF	11-19-08
6,7	12	14,639	 (SEAL) Name: <u>Kenneth E. Boyes</u> Address: <u>4409 Greenway</u>	EKF	11-19-08
			 (SEAL) Name: <u>Sharon Hahn</u> Address: <u>7 York St 21218</u>	EKF	11-19-08
16	20	16,291	 (SEAL) Name: <u>RONALD L. SPAULDING</u> Address: <u>1206 CHARLOTTE RD</u> as Pres.	EKF	11-19-08
36	24	7,382	 (SEAL) Name: <u>Amy Brannum Huggins</u> Address: <u>307 Southway, 21218</u>	EKF	3-8-09
			 (SEAL) Name: <u>R. David Huggins</u> Address: <u>307 Southway 21218</u>	EKF	3-8-09
39,4	24	5,568	 (SEAL) Name: <u>Rodney Pittman</u> Address: <u>461 Southway 21218</u>	EKF	3-8-09
			 (SEAL) Name: <u>Heidi Deary</u> Address: <u>401 Southway 21218</u>	EKF	3-8-09
40,41	24	5,156	 (SEAL) Name: <u>Peter Schenk</u> Address: <u>405 Southway</u>	EKF	3-10-09
43,44	24	4,556	 (SEAL) Name: <u>Megan Meyer</u> Address: <u>412 Southway</u>	EKF	3-10-09

SIGNATURE PAGE TO GUILFORD ASSOCIATION, INC.
EXTENSION AGREEMENT - 2009

LOT	BLOCK	SQ. FT.	LOT OWNERS	WITNESS INITIALS:	DATE
15	10	10,930	<u>James R. Williams</u> (SEAL) Name: <u>JAMES R. WILLIAMS</u> Address: <u>4204 CHARLESTE RD.</u>	<u>EKF</u>	<u>11-19-08</u>
			<u>Stuart Brown</u> (SEAL) Name: <u>STUART BROWN</u> Address: <u>4204 CHARLESTE RD.</u> <u>Brunswick, MD 21218</u>	<u>EKF</u>	<u>11-19-08</u>
12	46	13,328	<u>Greg Pease</u> (SEAL) Name: <u>GREG PEASE</u> Address: <u>229 CHANCERY RD.</u>	<u>EKF</u>	<u>11-19-08</u>
			<u>Calvin A. Baumgartner</u> (SEAL) Name: <u>CALVIN A. BAUMGARTNER</u> Address: <u>209 CHANCERY RD.</u> <u>21218</u>	<u>EKF</u>	<u>11-19-08</u>
24	992		<u>John J. Woloszyn</u> (SEAL) Name: <u>JOHN J. WOLOSYN</u> Address: <u>3516 N. CALVERT ST.</u> <u>21218</u>	<u>EKF</u>	<u>3-8-09</u>
			<u>Regina K. Woloszyn</u> (SEAL) Name: <u>REGINA K. WOLOSYN</u> Address: <u>3516 N. CALVERT ST.</u> <u>21218</u>	<u>EKF</u>	<u>3-8-09</u>
32	24	7,571	<u>George S. Carter</u> (SEAL) Name: <u>GEORGE S. CARTER</u> Address: <u>213 SOUTHWAY</u> <u>Barbara Glynn</u>	<u>EKF</u>	<u>3-8-09</u>
34	24	7,594	<u>Barbara Glynn</u> (SEAL) Name: <u>BARBARA GLYNN</u> Address: <u>217 SOUTHWAY</u> <u>21218</u>	<u>EKF</u>	<u>3-8-09</u>
			<u>Nancy Drayden Hebb</u> (SEAL) Name: <u>NANCY DRAYDEN HEBB</u> Address: <u>304 SOUTHWAY</u>	<u>EKF</u>	<u>3-8-09</u>
			<u>Guffrey Erwin</u> (SEAL) Name: <u>GUFFREY ERWIN</u> Address: <u>306 SOUTHWAY</u>	<u>EKF</u>	<u>3-8-09</u>
35	24	8,499	<u>Maria F. Bodowski Stenev</u> (SEAL) Name: <u>MARIA F. BODOWSKI STENEV</u> Address: <u>305 SOUTHWAY</u>	<u>EKF</u>	<u>3-8-09</u>

SIGNATURE PAGE TO GUILFORD ASSOCIATION, INC.
EXTENSION AGREEMENT - 2009

LOT	BLOCK	SQ. FT.	LOT OWNERS	WITNESS INITIALS:	DATE
15	45	10,430	<u>[Signature]</u> (SEAL) Name: <u>Deborah Williams</u> Address: <u>3805 Fenchurch Rd</u>	EKF	4-26-09
14	45	11,622	<u>James F. Waesche</u> (SEAL) Name: <u>James F. Waesche</u> Address: <u>3807 Fenchurch Rd.</u>	EKF	4-26-09
			<u>Helen M. Waesche</u> (SEAL) Name: _____ Address: _____		
			<u>Helen M. Waesche</u> (SEAL) Name: <u>Helen M. Waesche</u> Address: <u>3807 Fenchurch Rd.</u>	EKF	4-26-09
13	45	11,622	<u>William R. Bugee</u> (SEAL) Name: <u>William R. Bugee</u> Address: <u>3809 Fenchurch Rd</u>	EKF	4-26-09
			<u>Patricia J. Bugee</u> (SEAL) Name: <u>Patricia J. Bugee</u> Address: <u>10723 Park Rd. Bk. 1</u> <u>Park Rd., Md. 21020</u>	EKF	4-26-09
			<u>William R. Bugee</u> (SEAL) Name: <u>Attorney-in-Fact</u> Address: _____	signed for his sister	
			<u>Madeline F. Bugee</u> (SEAL) Name: <u>MADLEINE F. BUGEE</u> Address: <u>3811 Fenchurch Rd</u>	EKF	4-26-09
10, 11	45	12,516	<u>Deborah Perrone</u> (SEAL) Name: <u>DEBORA PERRONE</u> Address: <u>3813 Fenchurch Rd</u>	EKF	4-26-09
			<u>Joseph B. Perrone</u> (SEAL) Name: <u>3813 Fenchurch Rd</u> Address: <u>JOSEPH B. PERRONE</u>	EKF	4-26-09
			<u>Mark P. Campsey</u> (SEAL) Name: <u>3812 Fenchurch Rd</u> Address: <u>Mark P. Campsey</u>	EKF	4-26-09

SIGNATURE PAGE TO GUILFORD ASSOCIATION, INC.
EXTENSION AGREEMENT - 2009

LOT	BLOCK	SQ. FT.	LOT OWNERS	WITNESS INITIALS:	DATE
42	24	4,704	<u>Angela D. Shelton</u> (SEAL) Name: <u>Angela D. Shelton</u> Address: <u>409 Southway</u>	EKF	3-21-09
			<u>Megan Dimmock L</u> (SEAL) Name: <u>Megan Dimmock L</u> Address: <u>308 Southway</u> <u>Baltimore MD 21218</u>	EKF	3-23-09
			Name: _____ Address: _____	—	—
33	24	7,635	<u>Geoffrey Genth</u> (SEAL) Name: <u>Geoffrey Genth</u> Address: <u>215 Southway Baltimore MD 21218</u>	EKF	3-27-09
			<u>RACHEL EISLER</u> (SEAL) Name: <u>RACHEL EISLER</u> Address: <u>215 SOUTHWAY 21218</u>	EKF	3-27-09
28	24	8,744	<u>Douglas C. Watson</u> (SEAL) Name: <u>Douglas C. Watson</u> Address: <u>205 Southway</u>	EKF	4-11-09
			<u>ESTELLE GANON</u> (SEAL) Name: <u>ESTELLE GANON</u> Address: <u>205 Southway</u>	EKF	4-11-09
6	26	13,515	<u>Kenneth Jones</u> (SEAL) Name: <u>Kenneth Jones</u> Address: <u>3810 Fenchurch Rd</u>	EKF	4-19-09
			<u>Linda H. Jones</u> (SEAL) Name: <u>Linda H. Jones</u> Address: <u>3810 Fenchurch Rd.</u>	EKF	4-19-09
4	26	13,816	<u>ALISON GATES BRUCE</u> (SEAL) Name: <u>ALISON GATES BRUCE</u> Address: <u>3806 Fenchurch Rd.</u>	EKF	4-19-09
			<u>KEN KOLONDER</u> (SEAL) Name: <u>KEN KOLONDER</u> Address: <u>3806 Fenchurch Rd.</u>	EKF	4-19-09



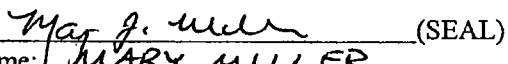



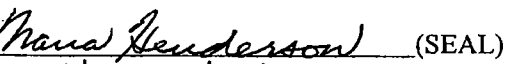
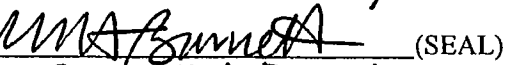



SIGNATURE PAGE TO GUILFORD ASSOCIATION, INC.
EXTENSION AGREEMENT - 2009

LOT	BLOCK	SQ. FT.	LOT OWNERS	WITNESS INITIALS:	DATE
27	43	1,794	<u>Charles E. Halim</u> (SEAL) Name: <u>CHARLES E. HALIM JR.</u> Address: <u>7 YORK COURT</u>	EKF	11-19-08
7	4	13,728	<u>Jane Desjardins</u> (SEAL) Name: <u>JANE DESJARDINS</u> Address: <u>7 WENDOVER RD.</u>	EKF	11-19-08
			<u>Claude Desjardins</u> (SEAL) Name: <u>CLAUDE DESJARDINS</u> Address: <u>7 WENDOVER RD</u>	EKF	11-19-08
4.5	21A	17,482	<u>Patricia A. Merritt</u> (SEAL) Name: <u>PATRICIA A. MERRITT</u> Address: <u>211 Lambeth Road.</u>	EKF	11-19-08
			<u>Kenap Kirazli</u> (SEAL) Name: <u>KENAP KIRAZLI</u> Address: <u>313 Wendover Rd. 21218</u>	EKF	11-19-08
14	8	14,124	<u>Geoffrey S. Lord</u> (SEAL) Name: <u>GEOFFREY S. LORD</u> Address: <u>4100 ST PAUL ST.</u>	EKF	11-19-08
			<u>Elen M. Lord</u> (SEAL) Name: <u>ELEN M. LORD</u> Address: <u>4100 ST PAUL ST</u>	EKF	11-19-08
			<u>J. A. Stautberg</u> (SEAL) Name: <u>J. A. STAUTBERG</u> Address: <u>4400 UNBROOKS RD</u>	EKF	11-19-08
26	33	14,804	<u>Eleanor C. Landauer</u> (SEAL) Name: <u>ELEANOR C. LANDAUER</u> Address: <u>220 Northway</u>	EKF	11-19-08
			<u>M. Becker</u> (SEAL) Name: <u>M. BECKER</u> Address: <u>444 WARRENTON</u>	EKF	11-19-08
			<u>Michael E. Medick</u> (SEAL) Name: <u>MICHAEL E. MEDICK</u> Address: <u>4101 Saint Paul Street</u>	EKF	11-19-08


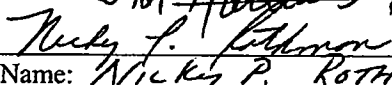
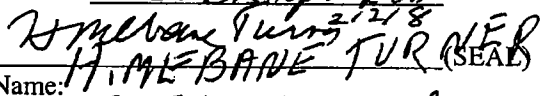
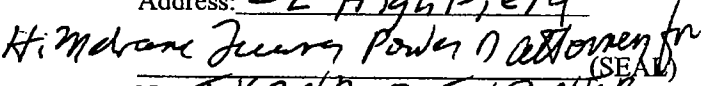

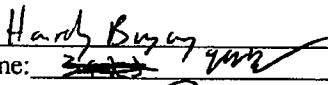
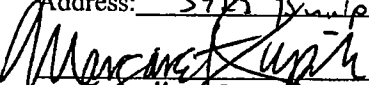
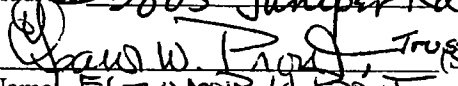
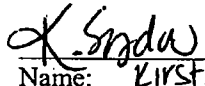
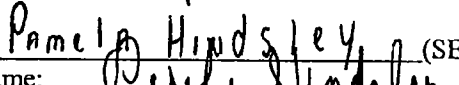
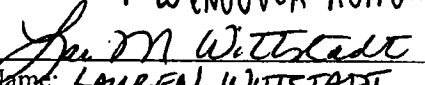
SIGNATURE PAGE TO GUILFORD ASSOCIATION, INC.
EXTENSION AGREEMENT - 2009

LOT	BLOCK	SQ. FT.	LOT OWNERS	WITNESS INITIALS:	DATE
14	57	11,420	<u>Mollie Maffett</u> (SEAL) Name: <u>Mollie Maffett</u> Address: <u>104 Warrenton Rd.</u>	<u>HME</u>	<u>11/4/08</u>
			<u>Paul Bong</u> (SEAL) Name: <u>Paul Bong</u> Address: <u>104 Warrenton Rd.</u>	<u>HME</u>	<u>11/4/08</u>
10	54	13,564	<u>Patricia Reed</u> (SEAL) Name: <u>Patricia Reed</u> Address: <u>111 Overhill Rd</u>	<u>EKF</u>	<u>11-4-08</u>
			<u>Randal Reed</u> (SEAL) Name: <u>Randal Reed</u> Address: <u>111 Overhill Rd.</u>	<u>EKF</u>	<u>11-4-08</u>
22, 23, 24	57	18,008	<u>Hustin H. George</u> (SEAL) Name: <u>Hustin H. George</u> Address: <u>100 Overhill Rd</u>	<u>EKF</u>	<u>11-4-08</u>
			<u>Elizabeth Hutter-Naka</u> (SEAL) Name: <u>Elizabeth Hutter-Naka</u> Address: <u>115 Overhill Rd.</u>	<u>EKF</u>	<u>11-4-08</u>
			<u>Jill Woodward Bachusoff</u> (SEAL) Name: <u>Jill Woodward Bachusoff</u> Address: <u>4311 Reedy Rd</u>	<u>EKF</u>	<u>11-4-08</u>
			<u>Elizabeth Lasby Albright</u> (SEAL) Name: <u>Elizabeth Lasby Albright</u> Address: <u>7103 St. Paul Street</u>	<u>EKF</u>	<u>11-4-08</u>
12	54	21,740	<u>Joseph W. Lippincott III</u> (SEAL) Name: <u>Joseph W. Lippincott III</u> Address: <u>44 Warrenton Rd</u>	<u>EKF</u>	<u>11-4-08</u>
16	46	8,528	<u>Linda M. Boyd</u> (SEAL) Name: <u>Linda M. Boyd</u> Address: <u>302 Suffolk Road</u>	<u>EKF</u>	<u>11-4-08</u>
			<u>Noelani Huseman</u> (SEAL) Name: <u>Noelani Huseman</u> Address: <u>3504 Newland Road</u>	<u>EKF</u>	<u>11-4-08</u>


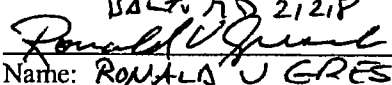




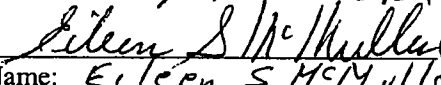


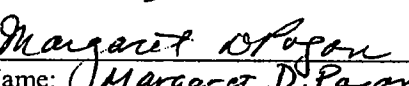
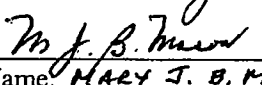
SIGNATURE PAGE TO GUILFORD ASSOCIATION, INC.
EXTENSION AGREEMENT - 2009

LOT	BLOCK	SQ. FT.	LOT OWNERS	WITNESS INITIALS:	DATE
			 (SEAL) Name: <u>TRISH PERL DE LUSE</u> Address: <u>43 WARRENTON RD</u>	<u>EKF</u>	<u>11-4-08</u>
6	27	12,360	 (SEAL) Name: <u>JUDY LEE</u> Address: <u>205 Kamsky Road</u>	<u>EKF</u>	<u>11-4-08</u>
4.5	18	14,925	 (SEAL) Name: <u>MARY MILLER</u> Address: <u>4110 GREENWAY</u>	<u>EKF</u>	<u>11-4-08</u>
2,3,4	7	19,284	 (SEAL) Name: <u>MARK H. FELDER</u> Address: <u>4006 ST. PAUL ST.</u>	<u>EKF</u>	<u>11-4-08</u>
			 (SEAL) Name: <u>Carl Elshardt</u> Address: <u>3511 Newland Rd</u>	<u>EKF</u>	<u>11-4-08</u>
8	3	14,160	 (SEAL) Name: <u>OLIVIA FARIN HOLZ</u> Address: <u>12 ST MARTINS RD</u>	<u>EKF</u>	<u>11-04-08</u>
2	21	13,524	 (SEAL) Name: <u>NANA HENDERSON</u> Address: <u>3802 GREENWAY</u>	<u>EKF</u>	<u>11-4-08</u>
16	3	13,120	 (SEAL) Name: <u>Rhance M.A. Burnett</u> Address: <u>3804 Saint Paul Street</u>	<u>EKF</u>	<u>11-4-08</u>
			 (SEAL) Name: <u>Arthur L. Burnett, II</u> Address: <u>3804 Saint Paul Street</u>	<u>EKF</u>	<u>11-4-08</u>
			 (SEAL) Name: <u>THEODORE A. ZORNER</u> Address: <u>3510 Newland Rd</u>	<u>EKF</u>	<u>11-4-08</u>
			 (SEAL) Name: <u>THEODORE A. ZORNER</u> Address: <u>416 BROETON PLACE</u>	<u>EKF</u>	<u>11-4-08</u>



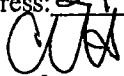




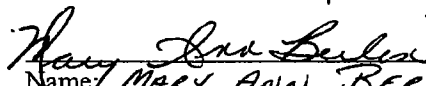

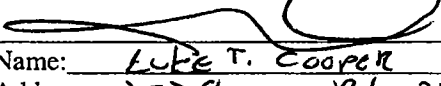
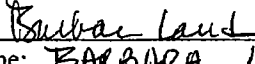
SIGNATURE PAGE TO GUILFORD ASSOCIATION, INC.
EXTENSION AGREEMENT - 2009

LOT	BLOCK	SQ. FT.	LOT OWNERS	WITNESS INITIALS:	DATE
			 (SEAL) Name: <u>Stephen Niehoff</u> Address: <u>501 Martins Rd</u>		
13,14	2	16,665	 (SEAL) Name: <u>Vicki P. Rothman</u> Address: <u>10 E. Bishop's Road</u>	BF	11.4.08
19,20	8	12,373	 (SEAL) Name: <u>Hilma Bane Turner</u> Address: <u>2 E Highfield</u>	BF	11.4.08
			 (SEAL) Name: <u>Hilma Bane Turner</u> Address: <u>2 E Highfield</u>	BF	11.4.08
12,13	18	16,772	 (SEAL) Name: <u>Toni Medick</u> Address: <u>4101 St Paul St</u>	BF	11.4.08
			 (SEAL) Name: <u>Hardy Buzay</u> Address: <u>3925 Juniper Rd</u>	BF	11.4.08
8	44	9,051	 (SEAL) Name: <u>Margaret Supik</u> Address: <u>3805 Juniper Rd</u>	BF	11.4.08
5	26	13,666	 (SEAL) Name: <u>Paul W. Trout</u> Address: <u>3808 South Church Rd</u>	AG	11-4-08
			 (SEAL) Name: <u>Kirsten Sydon</u> Address: <u>3810 Greenway</u>	BF	11.4.08
10	4	13,728	 (SEAL) Name: <u>Pamela Hindsley</u> Address: <u>1 Wendover Road</u>	BF	11.4.08
			 (SEAL) Name: <u>Lauren Wittstadt</u> Address: <u>3809 Greenway</u>	BF	11.4.08


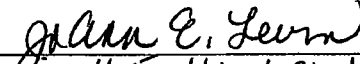




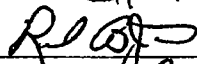
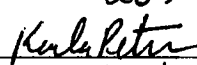
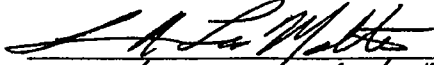

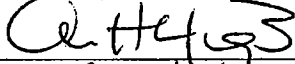
SIGNATURE PAGE TO GUILFORD ASSOCIATION, INC.
EXTENSION AGREEMENT - 2009

LOT	BLOCK	SQ. FT.	LOT OWNERS	WITNESS INITIALS:	DATE
			 (SEAL) Name: <u>PAUL D. SMITH</u> Address: <u>4400 GREENWAY</u> <u>BALTIMORE, MD 21218</u>	<u>BF</u>	<u>11.4.08</u>
1, 2	7	30,391	 (SEAL) Name: <u>RONALD J. GRESKIT</u> Address: <u>4002 SAINT PAUL ST</u>	<u>BF</u> BF	<u>11/4/08</u>
			 (SEAL) Name: <u>WILLIAM GILBERT</u> Address: <u>220 WENDOVER RD</u>	<u>Jed</u>	<u>11/4/08</u>
16, 17	47	14,440	 (SEAL) Name: <u>MARK S. SZYMON</u> Address: <u>302 SOUTHWAY</u>	<u>Jed</u>	<u>11/4/08</u>
			 (SEAL) Name: <u>DALE E. CANTONE</u> Address: <u>3808 JUNIPER ROAD</u>	<u>BF</u>	<u>11.4.08</u>
22	43	1,924	 (SEAL) Name: <u>KENNETH HUBBARD</u> Address: <u>12 YORK COURT</u>	<u>BF</u>	<u>11.4.08</u>
			 (SEAL) Name: <u>EILEEN S. MCMULLEN, Trustee</u> Address: <u>3901 GREENWAY</u>	<u>BF</u>	<u>11.4.08</u>
			 (SEAL) Name: <u>MARILYN P. TABB</u> Address: <u>3 E. HIGHLAND RD</u>	<u>BF</u>	<u>11.4.08</u>
E 30		18,027	 (SEAL) Name: <u>RICHARD J. JOHNS</u> Address: <u>203 E. HIGHLAND ROAD</u>	<u>Jed</u>	<u>11.4.08</u>
			 (SEAL) Name: <u>MARGARET D. PAGAN</u> Address: <u>3808 JUNIPER RD</u>	<u>BF</u>	<u>11.4.08</u>
			 (SEAL) Name: <u>MARY J. B. MASON</u> Address: <u>207 KENNALE ROAD</u>	<u>BF</u>	<u>11.4.08</u>


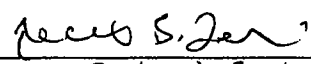


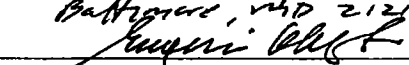
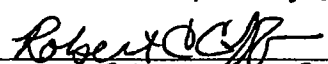




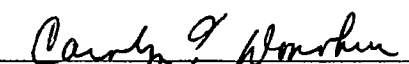
SIGNATURE PAGE TO GUILFORD ASSOCIATION, INC.
EXTENSION AGREEMENT - 2009

LOT	BLOCK	SQ. FT.	LOT OWNERS	WITNESS INITIALS:	DATE
3	2	13,200	 (SEAL) Name: <u>Gregg H. Zoarski</u> Address: <u>7 St. Martins Rd</u>	EKF	11-4-08
			 (SEAL) Name: <u>Sherry Berlin Sherry Berlin</u> Address: <u>29 York Ct</u>	EKF	11-4-08
8,9	30	17,214	 (SEAL) Name: <u>Anne Heaton</u> Address: <u>201 E. Hightfield</u> 21218	EKF	11-4-08
			 (SEAL) Name: <u>Fred Cooper</u> Address: <u>5 Wenden Rd. 21218</u>	EKF	11-4-08
3,4	29A	21,950	 (SEAL) Name: <u>Paul B. Fowler, MD</u> Address: <u>229 Lambeth Rd</u>	EKF	11-4-08
9	43	12,606	 (SEAL) Name: <u>Jennifer Kingsley</u> Address: <u>3917 Juniper Rd</u>	BF	11/4/08
			 (SEAL) Name: <u>Remi SOUMMER</u> Address: <u>3917 Juniper Rd</u>	BF	11.4.08
			 (SEAL) Name: <u>MARY ANN BERLIN</u> Address: <u>2 ST. MARTIN'S RD.</u>	BF	11.4.08
48	3,104		 (SEAL) Name: <u>3547 Newland Rd</u> Address: <u>Dwight A. Schwartz</u>	BF	11.4.08
			 (SEAL) Name: <u>LUKE T. COOPER</u> Address: <u>207 Chancery Rd. 21218</u>	BF	11.4.08
6	28	16,112	 (SEAL) Name: <u>BARBARA LANDAU</u> Address: <u>219 WENDOVER RD. 21218</u>	BF	11.4.08



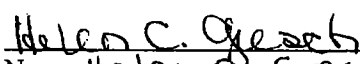

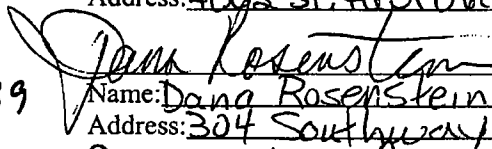

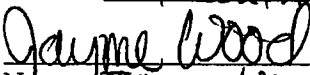





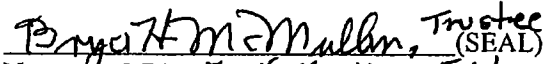

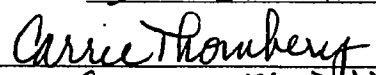

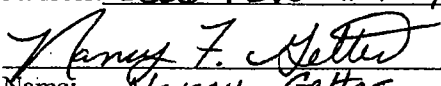

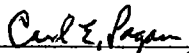



SIGNATURE PAGE TO GUILFORD ASSOCIATION, INC.
EXTENSION AGREEMENT - 2009

LOT	BLOCK	SQ. FT.	LOT OWNERS	WITNESS INITIALS:	DATE
			 (SEAL) Name: Catherine C. Bishop Address: 217 Wendover Rd	BF	11.4.08
			 (SEAL) Name: Joan E. Levern Address: 4 E. Highfield Rd	BF	11.4.08
			 (SEAL) Name: SETH M. STEVENS Address: 3814 JIMMIE RD	BF	11.4.08
48		5,000	 (SEAL) Name: Gwelan Sheridan Address: 3529 Newland Rd	BF	11/4/08
21	8	15,264	 (SEAL) Name: Brigitte Harper Address: 210 E. Highfield Rd	BF	11.4.08
D	31	32,421	 (SEAL) Name: STEPHEN TRAUTMAN Address: 210 E. Highfield Rd	BF	11.4.08
			 (SEAL) Name: RICHARD B. JACOBS Address: 207 ST. MARTIN'S RD	BF	11.4.08
19	46	8,504	 (SEAL) Name: Karla Peterson Address: 312 Suffolk Rd	BF	11.4.08
			 (SEAL) Name: Lawrence A. LaMotte Address: 224 E. 39th St. 21218	BF	11.4.08
			 (SEAL) Name: FRANCISCO RODRIGUEZ Address: 4 EAST BISHOPS RD BALTO, MD 21218	BF	11.4.08
			 (SEAL) Name: Ann Hehe Address: 3507 Newland Rd 21218	BF	11.4.08

SIGNATURE PAGE TO GUILFORD ASSOCIATION, INC.
EXTENSION AGREEMENT - 2009

LOT	BLOCK	SQ. FT.	LOT OWNERS	WITNESS INITIALS:	DATE
13	46	13,380	 (SEAL) Name: <u>MARINA H. COOPER</u> Address: <u>207 CHANCERY RD, 21218</u>	BF	11.4.08
20	8	13,355	 (SEAL) Name: <u>ROBERT B. LEVIN</u> Address: <u>4 E. HIGHFIELD RD. 21218</u>	BF	11.4.08
15, 16	45	10,877	 (SEAL) Name: <u>SARAH R. SUNDSTROM</u> Address: <u>3803 FENCHURCH RD</u> <u>BALTIMORE, MD 21218</u>	BF	11.4.08
			 (SEAL) Name: <u>CHARLES F. JOHNSON</u> Address: <u>3806 JIMPER RD</u> <u>BALTIMORE, MD 21218</u>	BF	11.4.08
			 (SEAL) Name: <u>CHARLES R. WEARLES</u> Address: <u>BALT. MD RIDGE</u>	BF	11.4.08
			 (SEAL) Name: <u>ROBERT E. COFFMAN</u> Address: <u>216 WENDOVER RD</u>	BF	11.4.08
16	27	13,844	 (SEAL) Name: <u>SHIRLEY L. BOLEY</u> Address: <u>324 E. 35th ST BALTO 21219</u>	BF	11.4.08
A, B,	31	67,518	 (SEAL) Name: <u>CLAIRE H. MILLER</u> Address: <u>204 E. HIGHFIELD RD</u>	BF	11.4.08
			 (SEAL) Name: <u>CEC MILLER</u> Address: <u>204 E. HIGHFIELD RD</u>	BF	11.4.08
18 G	3	14,678	 (SEAL) Name: <u>ANTHONY J. DONOHUE, Trustee</u> Address: <u>3808 ST. PAUL ST</u>	BF	11.4.08
			 (SEAL) Name: <u>CAROLYN DONOHUE</u> Address: <u>1 CHANCERY SQUARE</u>	BF	11.4.08

SIGNATURE PAGE TO GUILFORD ASSOCIATION, INC.
EXTENSION AGREEMENT - 2009

LOT	BLOCK	SQ. FT.	LOT OWNERS	WITNESS INITIALS	DATE
			 (SEAL) Name: <u>PATRICK MURPHY</u> Address: <u>3807 JUNIPER ROAD</u>		<u>11.4.08</u>
			 (SEAL) Name: <u>HELEN C. GRESCH</u> Address: <u>4002 ST. PAUL STREET</u>		<u>11/4/08</u>
18	47	6,639	 (SEAL) Name: <u>Dana Rosenstern</u> Address: <u>304 Southbury</u>		<u>11/4/08</u>
3	28	11,276	 (SEAL) Name: <u>Jaime Wood</u> Address: <u>3904 Juniper Rd</u>		<u>11.4.08</u>
5	45	10,933	 (SEAL) Name: <u>DOUGLAS MACLEAN</u> Address: <u>3808 JUNIPER ROAD</u>		<u>11.4.08</u>
1,20	30	14,486	 (SEAL) Name: <u>CHARLOTTE B. GOODWIN</u> Address: <u>4204 UNDERWOOD RD.</u>		<u>11.4.08</u>
10	27	17,752	 (SEAL) Name: <u>BRYCE H. McMullen, Trustee</u> Address: <u>3901 Greenway</u>		<u>11.4.08</u>
			 (SEAL) Name: <u>CARRIE THORNBERRY</u> Address: <u>3506 NEWLAND ROAD</u>		<u>11.4.08</u>
			 (SEAL) Name: <u>Nancy Geller</u> Address: <u>207 East Highfield Road</u>		<u>11.4.08</u>
6.7	44	9,050	 (SEAL) Name: <u>CARL E. PAGAN</u> Address: <u>3909 JUNIPER ROAD</u>		<u>11.4.08</u>
5	27	12,920	 (SEAL) Name: <u>Malcolm William Nelson</u> Address: <u>207 KATHLEEN ROAD</u>		<u>11.4.08</u>


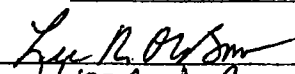

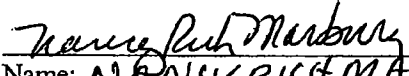
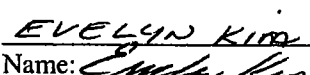

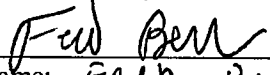
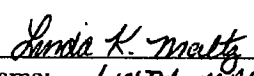



SIGNATURE PAGE TO GUILFORD ASSOCIATION, INC.
EXTENSION AGREEMENT - 2009

LOT	BLOCK	SQ. FT.	LOT OWNERS	WITNESS INITIALS:	DATE
2	20	13,400	<u>Gwa Drill</u> (SEAL) Name: <u>Gwa Drill</u> Address: <u>3902 Greenway</u>	<u>BF</u>	<u>11.4.08</u>
			<u>Anne Sachs</u> (SEAL) Name: <u>Anne Sachs</u> Address: <u>3527 Newland Rd</u>	<u>B7</u>	<u>11.4.08</u>
11, 12	18	13,858	<u>David F. McBlain, Jr</u> (SEAL) Name: <u>DAVID F. McBLAIN, JR</u> Address: <u>4103 ST PAUL ST</u>	<u>B7</u>	<u>11.4.08</u>
			<u>Thomas Baushans</u> (SEAL) Name: <u>Thomas Baushans</u> Address: <u>3803 ST. PAUL ST.</u>	<u>B7</u>	<u>11.4.08</u>
11, 12	43	21,970	<u>Karin R. Batteredon</u> (SEAL) Name: <u>KARIN R. BATTERTON</u> Address: <u>3921 JUNIPER RD.</u>	<u>B7</u>	<u>11.4.08</u>
5, 6	44	9,289	<u>Adrienne B. Lebowitz</u> (SEAL) Name: <u>ADRIENNE B. LEBOWITZ</u> Address: <u>3811 Juniper Rd 21218</u>	<u>B7</u>	<u>11.4.08</u>
			<u>Edith Bouch</u> (SEAL) Name: <u>Edith Bouch</u> Address: <u>3811 Juniper Rd 21218</u>		
			<u>3806 Greenway</u> (SEAL) Name: <u>3806 Greenway</u> Address: <u>3806 Greenway</u>	<u>B7</u>	<u>11.4.08</u>
7, 8, 9	25	56,580	<u>Kenneth A. Grey</u> (SEAL) Name: <u>KENNETH A. GREY</u> Address: <u>3707 Greenway Greenway</u>	<u>B7</u>	<u>11.4.08</u>
11	53	14,440	<u>Jessica Bertuzzi</u> (SEAL) Name: <u>JESSICA BERTUZZI</u> Address: <u>41 Warrenton Rd Baltimore MD 21210</u>	<u>B7</u>	<u>11-4-08</u>
			<u>Scott Beatozzi</u> (SEAL) Name: <u>SCOTT BEATOZZI</u> Address: <u>41 Warrenton Rd Baltimore MD 21210</u>	<u>B7</u>	<u>11-4-08</u>

SIGNATURE PAGE TO GUILFORD ASSOCIATION, INC.
EXTENSION AGREEMENT - 2009


LOT	BLOCK	SQ. FT.	LOT OWNERS	WITNESS INITIALS:	DATE
			<u>Dean Uhler</u> (SEAL) Name: <u>DEAN UHLER</u> Address: <u>4207 LINKWOOD RD</u>	<u>B7</u>	<u>11/4/2008</u>
48		8,850	<u>Peter Claybourn</u> (SEAL) Name: <u>Peter Claybourn</u> Address: <u>3535 Newland Rd</u>	<u>B7</u>	<u>11.4.08</u>
			<u>John A. Nesbitt III</u> (SEAL) Name: <u>JOHN A. NESBITT III</u> Address: <u>3913 JUNIPER RD</u>	<u>B7</u>	<u>11.4.08</u>
4	21	13,756	<u>Meeka Drayton</u> (SEAL) Name: <u>Meeka Drayton</u> Address: <u>3806 Greenway</u>	<u>B7</u>	<u>11.4.08</u>
			<u>Klone McCreedy</u> (SEAL) Name: <u>Le Wondover Rd</u> Address: <u>B-1 MD 21218</u>	<u>B7</u>	<u>11.04.08</u>
			<u>Barbara Matheson</u> (SEAL) Name: <u>BARBARA MATHESON</u> Address: <u>202 KEMBLE ROAD</u>	<u>B7</u>	<u>11-4-08</u> <u>11.04.08</u>
B,C	28	34,044	<u>Hartley P. Etheridge</u> (SEAL) Name: <u>HARTLEY ETHERIDGE</u> Address: <u>111 WOODROW RD</u>	<u>B7</u>	<u>11.4.08</u>
48		3,169	<u>Robert Lintzaris</u> (SEAL) Name: <u>Robert Lintzaris</u> Address: <u>3543 Newland Rd</u>	<u>EKF</u>	<u>11-4-08</u>
			<u>Kelly Lintzaris</u> (SEAL) Name: <u>Kelly Lintzaris</u> Address: <u>3543 Newland Rd</u>	<u>EKF</u>	<u>11-4-08</u>
9,10	26	18,453	<u>John K Wittkott</u> (SEAL) Name: <u>John K Wittkott</u> Address: <u>3809 Greenway</u>	<u>EKF</u>	<u>11-4-08</u>
7	44	8,807	<u>Eda G Murphy</u> (SEAL) Name: <u>Eda G Murphy</u> Address: <u>3807 Juniper Rd</u>	<u>EKF</u>	<u>11/4/08</u>

SIGNATURE PAGE TO GUILFORD ASSOCIATION, INC.
EXTENSION AGREEMENT - 2009

LOT	BLOCK	SQ. FT.	LOT OWNERS	WITNESS INITIALS:	DATE
			 (SEAL) Name: <u>THOMAS R. DEWAR</u> Address: <u>3</u>		
6.7	18	17,462	 (SEAL) Name: <u>Ler R. DeBor</u> Address: <u>103 S. MATTING ROAD</u>	BF	11.04.08
4	2	13,536	 (SEAL) Name: <u>Earth Nichols</u> Address: <u>5 St. Martins Rd</u>	BF	11.4.08
3, 4	53	12,921	 (SEAL) Name: <u>NANCY RICH MARBURY</u> Address: <u>29 WARRENTON RD</u>	BF	11.4.08
			 (SEAL) Name: <u>EVELYN KIM</u> Address: <u>4603 N. J. CHARLES ST</u>	BF	11.4.08
14	46	13,380	 (SEAL) Name: <u>TIMOTHY W. HOLLAND</u> Address: <u>205 WINTER RD</u>	BF	11.4.08
3	3	12,920	 (SEAL) Name: <u>FRED BERLIN</u> Address: <u>2 ST. MARTINS RD</u>	BF	11.4.08
27, 28	46	9,762	 (SEAL) Name: <u>LINDA MALTZ</u> Address: <u>334 SUFFOLK RD 21218</u>	BF	11.4.08
20	29A	10,178	 (SEAL) Name: <u>C. Gordon Gilbert, Jr</u> Address: <u>222 WENDOVER</u>	BF	11.4.08
			 (SEAL) Name: <u>ERNEST KOVACS</u> Address: <u>33 WARRENTON RD</u>	BF	11.4.08
1, 2	18	17,042	 (SEAL) Name: <u>SHARON SMITH</u> Address: <u>4100 GREENWAY</u>	BF	11.4.08

SIGNATURE PAGE TO GUILFORD ASSOCIATION, INC.
EXTENSION AGREEMENT - 2009LOT BLOCK SQ. FT.LOT OWNERSWITNESS
INITIALS:DATE

42 43 4,008

 (SEAL)
 Name: Jeremy Hoffman
 Address: 402 Bretton Place

EO11/4/08

Laura Amos (SEAL)
 Name: 16 York Court #2
 Address: Baltimore MD 21218

J.N.M.11/04/08

C Choudhury (SEAL)
 Name: C CHOWDHURY
 Address: 214 WENDOVER

J.N.M.11/04/08

X Stanley R. Mc (SEAL)
 Name: SR Platter
 Address: 3915, Nth Chas St.

EO11/4/08

6 8 16,536

Patrick Byrne (SEAL)
 Name: PATRICK BYRNE
 Address: 5 STRATFORD ROAD

J.N.M.11/04/08

Susan King - Byrne (SEAL)
 Name: SUSAN KING - BYRNE
 Address: 5 STRATFORD ROAD

J.N.M.11/04/08

Charles Bryan (SEAL)
 Name: Charles Bryan
 Address: 3923 Juniper Rd

EO11/04/08

Mary Yavalan (SEAL)
 Name: Mary Yavalan
 Address: 27 Warrenton Rd

JAR11/4/08

Amy Klion (SEAL)
 Name: Amy Klion
 Address: 224 Wendover Rd 21218

J.N.M.11/4/08

Kathy Abbott (SEAL)
 Name: 4101 Greenway
 Address: Kathy Abbott

J.N.M.11/4/08

Rary Pushkin (SEAL)
 Name: RARY Pushkin
 Address: 4101 Greenway

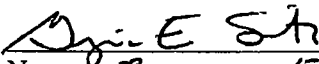






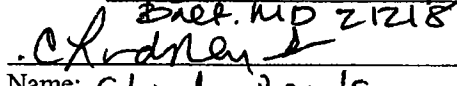
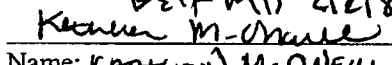


J.N.M.11/04/08

SIGNATURE PAGE TO GUILFORD ASSOCIATION, INC.
EXTENSION AGREEMENT - 2009


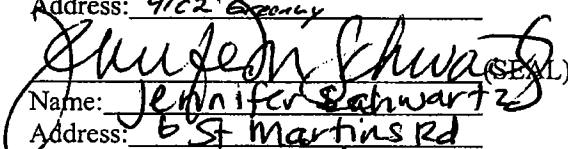
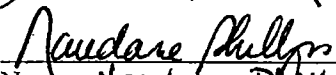
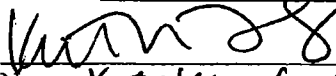
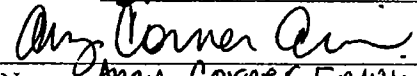
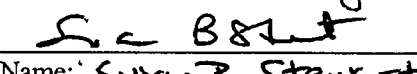


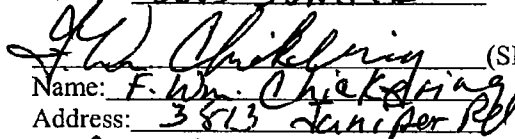
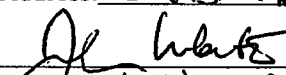
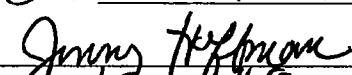
LOT	BLOCK	SQ. FT.	LOT OWNERS	WITNESS INITIALS	DATE
			<u>Janet Marie Webb</u> (SEAL) Name: <u>Janet Marie Webb</u> Address: <u>2 Charlcote Place</u>	<u>JAR</u>	<u>11/4/08</u>
2	16	8,627	<u>Roger Kank.</u> (SEAL) Name: <u>100 Millbrook R.</u> Address: _____	<u>JAR</u>	<u>11/4/08</u>
			<u>Sharon Kank</u> (SEAL) Name: <u>SHARON KANK</u> Address: <u>100 MILLBROOK RD</u>	<u>JAR</u>	<u>11/4/08</u>
5,7	13	25,470	<u>Sandra L. Wighton</u> (SEAL) Name: <u>SANDRA L. WIGHTON</u> Address: <u>4405 N. Charlcote St.</u>	<u>JAR</u>	<u>11/4/08</u>
7,8,10	11	24,371	<u>Joseph G. Finnelly Jr</u> (SEAL) Name: <u>Joseph G. Finnelly Jr</u> Address: <u>4314 St. Paul St.</u>	<u>JAR</u>	<u>11/4/08</u>
			<u>Deborah Finnelly</u> (SEAL) Name: <u>Deborah Finnelly</u> Address: <u>4314 ST PAUL</u>	<u>JAR</u>	<u>11/4/08</u>
			<u>Claude B. Smith</u> (SEAL) Name: <u>Claude B. Smith</u> Address: <u>36 Charlcote Place</u>	<u>JAR</u>	<u>11/4/08</u>
3	12	16,266	<u>Darrell Riley</u> (SEAL) Name: <u>Darrell Riley</u> Address: <u>106 Charlcote Rd</u>	<u>JAR</u>	<u>11/4/08</u>
21	13	13,364	<u>Lisa Garten</u> (SEAL) Name: <u>LISA GARTEN</u> Address: <u>4408 Greenway</u>	<u>JAR</u>	<u>11/4/08</u>
			<u>Alan F. Garten</u> (SEAL) Name: <u>Alan F. Garten</u> Address: <u>4408 Greenway</u>	<u>JAR</u>	<u>11/4/08</u>
2,3,4	32	15,249	<u>Elizabeth F. Smith</u> (SEAL) Name: <u>Elizabeth F. Smith</u> Address: <u>221 Northway</u>	<u>JAR</u>	<u>11/4/08</u>

Lynda Aalpoel Riley


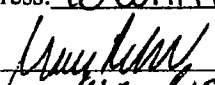
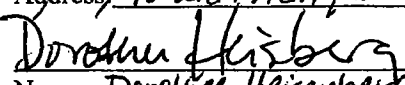

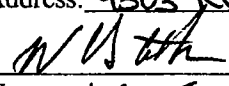

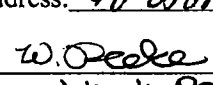
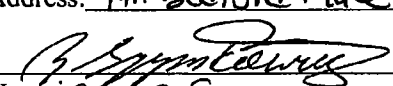

SIGNATURE PAGE TO GUILFORD ASSOCIATION, INC.
EXTENSION AGREEMENT - 2009

LOT	BLOCK	SQ. FT.	LOT OWNERS	WITNESS INITIALS:	DATE
3,4,5	15	25,761	 (SEAL) Name: <u>George E Smith</u> Address: <u>36 Charlotte Pl</u>	<u>JAR</u>	<u>11/4/08</u>
4,5	12	14,798	 (SEAL) Name: <u>RICHARD C. LEWIN</u> Address: <u>4401 GREENWAY</u>	<u>JAR</u>	<u>11/4/08</u>
26	13	22,050	 (SEAL) Name: <u>Rebecca S. Krinski</u> Address: <u>4 Charlotte Pl.</u>	<u>JAR</u>	<u>11/4/08</u>
			 (SEAL) Name: _____ Address: _____	<u>—</u>	<u>—</u>
			 (SEAL) Name: <u>Sean Dawson</u> Address: <u>4412 Eastway</u>	<u>JAR</u>	<u>11/4/08</u>
			 (SEAL) Name: _____ Address: _____	<u>—</u>	<u>—</u>
12,13	32	21,900	 (SEAL) Name: <u>Martha O'Brien</u> Address: <u>4207 Greenway</u> <u>Belt. MD 21218</u>	<u>JAR</u>	<u>11/4/08</u>
27	33	14,440	 (SEAL) Name: <u>Clendon Boyd</u> Address: <u>222 Northway</u> <u>Belt MD 21218</u>	<u>JAR</u>	<u>11/4/08</u>
			 (SEAL) Name: <u>KATHLEEN M. O'NEIL</u> Address: <u>4417 NORWOOD ROAD</u> <u>BALTO. MD 21218</u>	<u>JAR</u>	<u>11/4/08</u>
			 (SEAL) Name: _____ Address: _____	<u>—</u>	<u>—</u>
			 (SEAL) Name: <u>Maggie Bruck</u> Address: <u>305 E. Highfield</u>	<u>JAR</u>	<u>11/4/08</u>



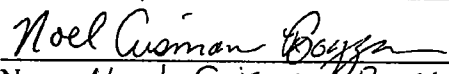



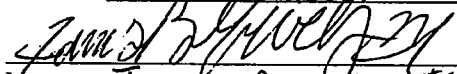


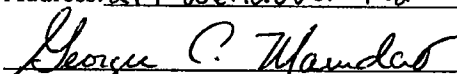
SIGNATURE PAGE TO GUILFORD ASSOCIATION, INC.
EXTENSION AGREEMENT - 2009

LOT	BLOCK	SQ. FT.	LOT OWNERS	WITNESS INITIALS:	DATE
			 (SEAL) Name: <u>David R. Erick</u> Address: <u>4122 Eganway</u>	<u>EKE</u>	<u>11-4-08</u>
			 (SEAL) Name: <u>Jennifer Schwartz</u> Address: <u>6 St Martins Rd</u>	<u>JES</u>	<u>11-4-08</u>
13	47	7,300	 (SEAL) Name: <u>Naudane Phillips</u> Address: <u>311 Suffolk Rd</u>	<u>JES</u>	<u>11-4-08</u>
			 (SEAL) Name: <u>Kamkeen Curtis</u> Address: <u>3419 Juniper Rd</u>	<u>TC</u>	<u>11/4/08</u>
19	47	7,169	 (SEAL) Name: <u>Amy Corner Enwin</u> Address: <u>300 Southway</u>	<u>EO</u>	<u>11/4/08</u>
			 (SEAL) Name: <u>Susan B Stewart</u> Address: <u>4112 Greenway</u>	<u>JES</u>	<u>11/4/08</u>
			 (SEAL) Name: <u>Camille Ball Fall</u> Address: <u>3501 Newland Rd</u>	<u>JES</u>	<u>11/4/08</u>
4	44	9,013	 (SEAL) Name: <u>MICHAEL A ANIKIEN</u> Address: <u>3813 JUNIPER</u>	<u>EO</u>	<u>11/4/08</u>
			 (SEAL) Name: <u>F. Wm. Chickering</u> Address: <u>3813 Juniper Rd</u>	<u>EO</u>	<u>11.4.08</u>
E, 16	28	31,456	 (SEAL) Name: <u>JOHN URBATIS</u> Address: <u>202 KEMBLE RD 21213</u>	<u>EO</u>	<u>11/4/08</u>
D	46	3,387	 (SEAL) Name: <u>Jenny Hoffman</u> Address: <u>402 Bretton Place</u>	<u>EO</u>	<u>11/4/08</u>

SIGNATURE PAGE TO GUILFORD ASSOCIATION, INC.
EXTENSION AGREEMENT - 2009

LOT	BLOCK	SQ. FT.	LOT OWNERS	WITNESS INITIALS:	DATE
4,5,30,31			 Name: Jeffrey Nelson Address: 10 Whitfield Rd (SEAL)	Jar	11/4/08
57	45,519		 Name: Mary Kead Address: 10 Whitfield Rd (SEAL)	Jar	11/4/08
			 Name: Dorothy Heisenberg Address: 40 Warrenton Rd (SEAL)	Jar	11/4/08
15	55	12,920	 Name: Marie P. Smith Address: 4303 Rugby Rd. 21010 (SEAL)	17/P	11/4/08
			 Name: W.C. Smith Address: 4303 Rugby Rd (SEAL)	17/P	11/4/08
14	54	14,968	 Name: Gregory D. Hager Address: 40 Warrenton Rd (SEAL)	17/P	11/4/08
			 Name: Wendy Peake Address: 4411 Bedford Place (SEAL)	HMF	06/24/09
18	15	15569	 Name: RICHARD SZYMKIEWICZ Address: 20 Charlote Place. (SEAL)	HMF	7/15/09
			 Name: Margaret Szymkiewicz Address: 20 Charlote Place (SEAL)	HMF	7/16/09
			(SEAL) Name: Address:		
			(SEAL) Name: Address:		








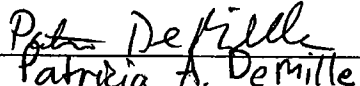
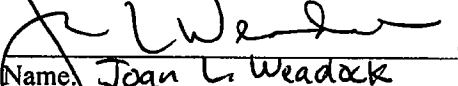
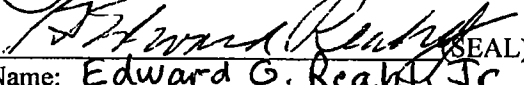


SIGNATURE PAGE TO GUILFORD ASSOCIATION, INC.
EXTENSION AGREEMENT - 2009

LOT	BLOCK	SQ. FT.	LOT OWNERS	WITNESS INITIALS:	DATE
2	12	12,603	 (SEAL) Name: <u>Colin A. Norman</u> Address: <u>104 Charlotte Rd</u>	Jak	2/2/09
			 (SEAL) Name: <u>REBECCA M. BOGGAN</u> Address: <u>4 Millbrook</u>	Jak	2/8/09
20	11	10,849	 (SEAL) Name: <u>Noel Crisman Boggan</u> Address: <u>4 millbrook</u>	Jak	2/8/09
			 (SEAL) Name: <u>Charles E. Edwards</u> Address: <u>3907 Greenway</u>	Jak	2/8/09
13,14	28	38,576	 (SEAL) Name: <u>Gretchen S. Edwards</u> Address: <u>3907 Greenway</u>	Jak	2/8/09
			 (SEAL) Name: <u>James B. Gaskin Jr</u> Address: <u>207 Windover Rd</u>	Jak	2/8/09
			 (SEAL) Name: <u>Kathryn L. Gurley</u> Address: <u>267 Windover Rd</u>	Jak	2/8/09
D	28	15,946	 (SEAL) Name: <u>Daniel Marino</u> Address: <u>217 Windover Rd</u>	Jak	2/8/09
6,7	28	12,275	 (SEAL) Name: <u>Georgia C. Marudas</u> Address: <u>9 Windover Rd</u>	Jak	2/8/09
			 (SEAL) Name: <u>Sharon A. Dorrian</u> Address: <u>3 WENDOVER RD</u>	Jak	2/8/09

SIGNATURE PAGE TO GUILFORD ASSOCIATION, INC.
EXTENSION AGREEMENT - 2009

LOT	BLOCK	SQ. FT.	LOT OWNERS	WITNESS INITIALS:	DATE
			<u>Daniel J. Gilner</u> (SEAL) Name: <u>Daniel J. Gilner</u> Address: <u>8 Wendover Rd</u>	<u>JAR</u>	<u>2/8/09</u>
12	7	16,290	<u>Virginia G. Gilner</u> (SEAL) Name: <u>Virginia G. Gilner</u> Address: <u>8 Wendover Rd</u>	<u>JAR</u>	<u>2/8/09</u>
9	7	12,225	<u>Emery L. Kim</u> (SEAL) Name: <u>Emery L. Kim</u> Address: <u>4003 N. Charles St</u>	<u>JAR</u>	<u>2/8/09</u>
14	10	13,430	<u>STEVEN M. SKRAMKO</u> (SEAL) Name: <u>STEVEN M. SKRAMKO</u> Address: <u>4202 CHARLCOTE RD</u>	<u>JAR</u>	<u>2/8/09</u>
9,10	7	18,101	<u>Sidney Grollman</u> (SEAL) Name: <u>4001 N. Charles St</u> Address: <u>Sidney Grollman</u>	<u>JAR</u>	<u>2/13/09</u>
			<u>Edward B. Mergs</u> (SEAL) Name: <u>Edward B. Mergs</u> Address: <u>34 Charlcote Place</u>	<u>JAR</u>	<u>3/2/09</u>
			<u>Nannette K. Mitchell</u> (SEAL) Name: <u>Nannette K. Mitchell</u> Address: <u>4304 St. Paul St</u>	<u>JAR</u>	<u>3/9/09</u>
			<u>Loan N. Lai</u> (SEAL) Name: <u>Loan N. Lai</u> Address: <u>4301 St Paul St</u>	<u>JAR</u>	<u>3/31/09</u>
			<u>Linda Smith Hellman</u> (SEAL) Name: <u>Linda Smith Hellman</u> Address: <u>6 Charlcote Place</u>	<u>JAR</u>	<u>4/5/09</u>
			<u>William W. Murphy</u> (SEAL) Name: <u>William W. Murphy</u> Address: <u>7 Charlcote Place</u>	<u>JAR</u>	<u>4/5/09</u>
			<u>Elizabeth A. Nguyen</u> (SEAL) Name: <u>Elizabeth A. Nguyen</u> Address: <u>4205 St. Paul St</u>	<u>JAR</u>	<u>4/5/09</u>

SIGNATURE PAGE TO GUILFORD ASSOCIATION, INC.
EXTENSION AGREEMENT - 2009

<u>LOT</u>	<u>BLOCK</u>	<u>SQ. FT.</u>	<u>LOT OWNERS</u>	<u>WITNESS INITIALS:</u>	<u>DATE</u>
			 (SEAL) Name: <u>Nicole Pastore Klein</u> Address: <u>215 Wendover Rd</u>	<u>Jar</u>	<u>5/3/09</u>
A, 7	28	19,305	 (SEAL) Name: <u>Dennis Klein Jr</u> Address: <u>215 Wendover Rd</u>	<u>Jar</u>	<u>5/3/09</u>
17, 18	29A	12,808	 (SEAL) Name: <u>Thomas Rabe</u> Address: <u>216 WENDOVER RD</u>	<u>Jar</u>	<u>5/3/09</u>
			 (SEAL) Name: <u>Patricia Savadel</u> Address: <u>12 Wendover Rd</u>	<u>Jar</u>	<u>5/3/09</u>
8	4	14,586	 (SEAL) Name: <u>Alicia C. Morgan-Cooper</u> Address: <u>27 Wendover Rd</u>	<u>Jar</u>	<u>5/3/09</u>
1	4	15,370	 (SEAL) Name: <u>Oral Lampart</u> Address: <u>3900 Sh Paul St</u>	<u>Jar</u>	<u>5/3/09</u>
			 (SEAL) Name: <u>Steven S. Brotman</u> Address: <u>3904 St. Paul St</u>	<u>Jar</u>	<u>5/3/09</u>
3	7	14,215	 (SEAL) Name: <u>Patricia A. Demille</u> Address: <u>3904 St. Paul St</u>	<u>Jar</u>	<u>5/3/09</u>
			 (SEAL) Name: <u>Joan L. Weadock</u> Address: <u>4101 N Charles St.</u>	<u>Jar</u>	<u>5/3/09</u>
15	8	12,796	 (SEAL) Name: <u>Edward G. Reahly Jr</u> Address: <u>4102 Sh Paul St.</u>	<u>Jar</u>	<u>5/3/09</u>
32	13	17,955	 (SEAL) Name: <u>Emried D. Cole</u> Address: <u>16 Charlcok Place</u>	<u>Jar</u>	<u>5/3/09</u>
			 (SEAL) Name: <u>Shon J. Manasco</u> Address: <u>12 Charlcok Place</u>	<u>Jar</u>	<u>5/3/09</u>

SIGNATURE PAGE TO GUILFORD ASSOCIATION, INC.
EXTENSION AGREEMENT - 2009

LOT	BLOCK	SQ. FT.	LOT OWNERS	WITNESS INITIALS:	DATE
			<u>Stephen A. Young</u> (SEAL) Name: <u>Stephen A. Young</u> Address: <u>303 E. Highfield</u>	<u>JAK</u>	<u>3/4/09</u>
			<u>Nancy W. Young</u> (SEAL) Name: <u>Nancy W. Young</u> Address: <u>303 E. Highfield</u>	<u>JAK</u>	<u>3/4/09</u>
9	41	10,952			
			<u>Chris L. Nguyen</u> (SEAL) Name: <u>Chris L. Nguyen</u> Address: <u>42051 St. Paul St</u>	<u>JAK</u>	<u>4/5/09</u>
11	17	23,392			
			<u>Beth Shari Perlman</u> (SEAL) Name: <u>Beth Shari Perlman</u> Address: <u>4209 St. Paul St</u>	<u>JAK</u>	<u>4/5/09</u>
9	17	13,740			
			<u>Samantha H. LaFleur</u> (SEAL) Name: <u>Samantha H. LaFleur</u> Address: <u>4306 St. Paul St</u>	<u>JAK</u>	<u>4/5/09</u>
			<u>Synthia L. Harlness</u> (SEAL) Name: <u>Synthia L. Harlness</u> Address: <u>4313 St. Paul St</u>	<u>JAK</u>	<u>4/5/09</u>
			<u>Sandra S. Blanchard</u> (SEAL) Name: <u>Sandra S. Blanchard</u> Address: <u>3906 St. Paul St</u>	<u>JAK</u>	<u>5/3/09</u>
			<u>Erin D. McCarthy</u> (SEAL) Name: <u>Erin D. McCarthy</u> Address: <u>4000 St Paul St</u>	<u>JAK</u>	<u>5/3/09</u>
4,5	4	14,205			
			<u>Paul N. Matsko</u> (SEAL) Name: <u>Paul N. Matsko</u> Address: <u>11 Wendover Rd</u>	<u>JAK</u>	<u>5/3/09</u>
6	4	12,870			
			<u>Thomas N. Marudas</u> (SEAL) Name: <u>Thomas N. Marudas</u> Address: <u>9 Wendover Rd</u>	<u>JAK</u>	<u>5/3/09</u>
16,17	29A	14,750			
			<u>Deepak Chowdhury</u> (SEAL) Name: <u>Deepak Chowdhury</u> Address: <u>214 Wendover Rd</u>	<u>JAK</u>	<u>5/3/09</u>
			<u>Mark Donowitz</u> (SEAL) Name: <u>Mark Donowitz</u> Address: <u>4308 Greenway</u>	<u>JAK</u>	<u>5/5/09</u>

SIGNATURE PAGE TO GUILFORD ASSOCIATION, INC.
EXTENSION AGREEMENT - 2009

LOT	BLOCK	SQ. FT.	LOT OWNERS	WITNESS INITIALS:	DATE
			<u>Virginia M. Larsen</u> (SEAL) Name: VIRGINIA M. LARSEN Address: 306 Wendover Rd	<u>JAR</u>	<u>1/21/09</u>
3	41	11,420	<u>Stephen D. Parker</u> (SEAL) Name: Stephen D. Parker Address: 306 Wendover Rd	<u>JAR</u>	<u>1/21/09</u>
			<u>Stuart F. Smith III</u> (SEAL) Name: Stuart F. Smith III Address: 26 Whitfield Rd	<u>JAR</u>	<u>1/31/09</u>
13	57	21,940	<u>Cynthia D. Smith</u> (SEAL) Name: Cynthia D. Smith Address: 26 Whitfield Rd	<u>JAR</u>	<u>1/31/09</u>
			<u>Kelly Strohmer</u> (SEAL) Name: Kelly Strohmer Address: 7 Whitfield Rd	<u>JAR</u>	<u>1/31/09</u>
			<u>Marcia L. Moylan</u> (SEAL) Name: MARCIA L. MOYLAN Address: 3 MILLBROOK RD	<u>JAR</u>	<u>1/31/09</u>
18	10	10,751	<u>Charles E. Moylan Jr.</u> (SEAL) Name: CHARLES E. MOYLAN JR Address: 3 MILLBROOK RD	<u>JAR</u>	<u>1/31/09</u>
			<u>Kristal Bassett</u> (SEAL) Name: KRISTAL BASSETT Address: 4307 N CURLES ST.	<u>JAR</u>	<u>2/1/09</u>
			<u>Christina W. Wyskiel</u> (SEAL) Name: Christina W. Wyskiel Address: 35 Warrenton Road	<u>JAR</u>	<u>2/1/09</u>
1	12	18,534	<u>Thong T. Lee</u> (SEAL) Name: Thong T. Lee Address: 4301 St. Paul St	<u>JAR</u>	<u>2/1/09</u>
2,3	11	24,337	<u>Kieffer J. Mitchell</u> (SEAL) Name: Kieffer J. Mitchell Address: 4304 St. Paul St	<u>JAR</u>	<u>2/1/09</u>




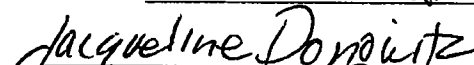
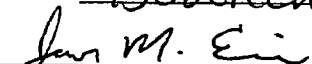




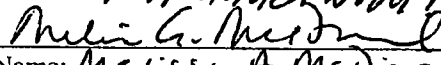

SIGNATURE PAGE TO GUILFORD ASSOCIATION, INC.
EXTENSION AGREEMENT - 2009

LOT	BLOCK	SQ. FT.	LOT OWNERS	WITNESS INITIALS:	DATE
13	17	17,173	<u>Abraham</u> (SEAL) Name: <u>4201 St Paul Street</u> Address: <u>Gillianne Isabelle</u>	JAR	2/1/09
C	30	34,601	<u>Keith E. Gitter</u> (SEAL) Name: <u>Keith E. Gitter</u> Address: <u>207 E. Highside</u>	JAR	2/1/09
			<u>Thomas L. Dorsey Jr</u> (SEAL) Name: <u>Thomas L. Dorsey Jr</u> Address: <u>4307 Wendover Rd</u>	JAR	2/1/09
12	40	12,036	<u>Mari S. Melinsky</u> (SEAL) Name: <u>MARI S. WELINSKY</u> Address: <u>4305 WENDOVER</u>	JAR	2/1/09
11	40	12,015	<u>Margaret Mison</u> (SEAL) Name: <u>Margaret Mison</u> Address: <u>4301 Wendover Rd.</u>	JAR	2/1/09
			<u>G. Trainor</u> (SEAL) Name: <u>Gary Trainor</u> Address: <u>308 Wendover Rd.</u>	JAR	2/1/09
14	42	14,420	<u>Bradley Trainor</u> (SEAL) Name: <u>Bradley Trainor</u> Address: <u>305 Wendover Rd</u>	JAR	2/1/09
14	43	19,584	<u>Gayle L. Brier</u> (SEAL) Name: <u>Gayle L. Brier</u> Address: <u>223 Wendover Rd</u>	JAR	2/1/09
			<u>Gerald Billebaugh</u> (SEAL) Name: <u>Gerald Billebaugh</u> Address: <u>223 Wendover Rd</u>	JAR	2/1/09
			<u>Steven R. Gambert, Trustee</u> (SEAL) Name: <u>Steven R. Gambert, Trustee</u> Address: <u>220 Wendover</u>	JAR	2/1/09
19,20	29A	11,560	<u>Gary Gambert, Trustee</u> (SEAL) Name: <u>Gary Gambert, Trustee</u> Address: <u>220 Wendover</u>	JAR	2/1/09

SIGNATURE PAGE TO GUILFORD ASSOCIATION, INC.
EXTENSION AGREEMENT - 2009

LOT	BLOCK	SQ. FT.	LOT OWNERS	WITNESS INITIALS:	DATE
9	47	5,197	<u>F. Besche</u> (SEAL) Name: <u>FRED BESCHE</u> Address: <u>317 SUFFOLK ROAD</u>	<u>JAR</u>	<u>11/4/08</u>
			<u>Katherine C. Murphy</u> (SEAL) Name: <u>KATHERINE C. MURPHY</u> Address: <u>212 CHANCERY RD.</u>	<u>JAR</u>	<u>4/4/08</u>
14	25	13,240	<u>Alexander M. Stewart</u> (SEAL) Name: <u>ALEXANDER M. STEWART</u> Address: <u>4112 GREENWAY</u>	<u>JAR</u>	<u>11/4/08</u>
5,6	18	21,532	<u>Chang Wou Lee</u> (SEAL) Name: <u>Chang Wou Lee</u> Address: <u>3901 St. Paul</u>	<u>JAR</u>	<u>11/4/08</u>
			<u>SERGE H. SOCOLAR</u> (SEAL) Name: <u>SERGE H. SOCOLAR</u> Address: <u>3 CHANCERY SQ.</u>	<u>JAR</u>	<u>11/4/08</u>
			<u>MERITT MUGK</u> (SEAL) Name: <u>MERITT MUGK</u> Address: <u>4200 GREENWAY</u>	<u>AM</u>	<u>11/27/08</u>
			<u>Bruce A. Barnard</u> (TRUSTEE) (SEAL) Name: <u>BRUCE A. BARNARD</u> Address: <u>4402 NORWOOD</u>	<u>HMF</u>	<u>12/7/08</u>
			<u>Beverly M. Quinones</u> (SEAL) Name: <u>BEVERLY M. QUINONES</u> Address: <u>311 NORTHWAY</u>	<u>HMF</u>	<u>12/7/08</u>
			<u>Merry G. Highby</u> (SEAL) Name: <u>MERRY G. HIGHBY</u> Address: <u>4309 NORWOOD RD.</u>	<u>HMF</u>	<u>12/7/08</u>
29	39	9,421	<u>John H. Highby</u> (SEAL) Name: <u>JOHN H. HIGHBY</u> Address: <u>4309 NORWOOD RD.</u>	<u>HMF</u>	<u>12/7/08</u>
			<u>DICK LEITCH</u> (SEAL) Name: <u>DICK LEITCH</u> Address: <u>265 STRATED Stratford Rd</u>	<u>HMF</u>	<u>12/29/08</u>

SIGNATURE PAGE TO GUILFORD ASSOCIATION, INC.
EXTENSION AGREEMENT - 2009

LOT	BLOCK	SQ. FT.	LOT OWNERS	WITNESS INITIALS:	DATE
			 (SEAL) Name: <u>DARRICK BARTH</u> Address: <u>84402 Bedford Pl</u>	<u>LAR</u>	<u>11/4/08</u>
14	13	14,616	 (SEAL) Name: <u>ADAM PEARCE</u> Address: <u>4411 BEDFORD PL</u>	<u>BM</u>	<u>11/4/08</u>
			 (SEAL) Name: <u>BRUCE BARNET</u> Address: <u>4402 NORWOOD</u>	<u>BM</u>	<u>11/4/08</u>
7	16	12,480	 (SEAL) Name: <u>Jacqueline Donowitz</u> Address: <u>4308 Greenway</u>	<u>RM</u>	<u>11/04/08</u>
			 (SEAL) Name: <u>JASON EISNER</u> Address: <u>4421 NORWOOD</u>	<u>RM</u>	<u>11/4/08</u>
34	33	12,128	 (SEAL) Name: <u>KAGAN MEECHA</u> Address: <u>4420 UNDERWOOD RD</u>	<u>BM</u>	<u>11/4/08</u>
			 (SEAL) Name: <u>ERICA HULSE</u> Address: <u>307 Northway</u>	<u>BR</u>	<u>11/4/08</u>
25	39	8,022	 (SEAL) Name: <u>Michael Hulse</u> Address: <u>307 Northway</u>	<u>B2</u>	<u>11/4/08</u>
18,19	38	13,589	 (SEAL) Name: <u>M. W. PAPPALARDO, Trustee</u> Address: <u>4311 UNDERWOOD RD</u>	<u>BM</u>	<u>11/4/08</u>
5	37	9,465	 (SEAL) Name: <u>MELISSA A. MCDIARMID</u> Address: <u>416 Northway</u>	<u>BR</u>	<u>11/4/08</u>
23	33	14,960	 (SEAL) Name: <u>LEWIS A. KHAN</u> Address: <u>214 NORTHWAY</u>	<u>B</u>	<u>11/4/08</u>

016

LIBER 12026 PAGE 135
SIGNATURE PAGE TO GUILFORD ASSOCIATION, INC.
EXTENSION AGREEMENT - 2009

LOT	BLOCK	SQ. FT.	LOT OWNERS	WITNESS INITIALS:	DATE
			<u>Julie CK</u> (SEAL) Name: <u>JULIE C KERNAN</u> Address: <u>4409 BEDFORD PL.</u>	<u>BND</u>	<u>11/4/08</u>
			<u>Bruce R</u> (SEAL) Name: <u>400 Northway</u> Address: <u>BAL MD 21218</u>	<u>Lane BPA</u>	<u>11/4/08</u>
15	13	14,400	<u>Ch M</u> (SEAL) Name: <u>4409 Bedford Place</u> Address: <u>Charles Kernan</u>	<u>BND</u>	<u>11/4/08</u>
8	13	12,240	<u>Robert</u> (SEAL) Name: <u>ROBERT BLANCH</u> Address: <u>4402 BEDFORD</u>	<u>BM</u>	<u>11/4</u>
9	11	23,768	<u>J. P. Davis</u> (SEAL) Name: <u>J. PETER DAVIS</u> Address: <u>4316 SAINT PAUL</u>	<u>JPB</u>	<u>11/4/08</u>
27	13	14,728	<u>David S. Hellman</u> (SEAL) Name: <u>DAVID S. HELLMAN</u> Address: <u>6 CHARLOTTE AVE</u>	<u>BM</u>	<u>11/4/08</u>
			<u>Asy Beach</u> (SEAL) Name: <u>Asy Beach</u> Address: <u>4305 Ashwood Rd Balt MD 21218</u>	<u>BM</u>	<u>11/4/08</u>
			<u>Rudolf S. Strukoff</u> (SEAL) Name: <u>RUDOLF S. STRUKOFF</u> Address: <u>4308 WENDOVER RD</u>	<u>BM</u>	<u>11/4/08</u>
22	39	7,230	<u>Kathleen</u> (SEAL) Name: <u>KATHLEEN STRUKOFF</u> Address: <u>4308 WENDOVER RD</u>	<u>RL</u>	<u>11/4/08</u>
			<u>Jeffrey S. Jell</u> (SEAL) Name: <u>JEFFREY S. JELL</u> Address: <u>4411 UNDERWOOD RD 21218</u>	<u>BND</u>	<u>11/4/08</u>
			<u>Daniel M. Ashby</u> (SEAL) Name: <u>DANIEL ASHBY</u> Address: <u>403 MARLOW RD</u> BALTIMORE MD 21218	<u>BND</u>	<u>11/4/08</u>

925606.1
32654/105523
10/22/2008

68













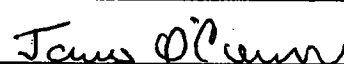

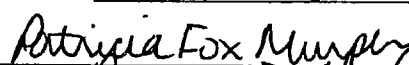



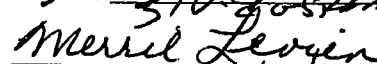



SIGNATURE PAGE TO GUILFORD ASSOCIATION, INC.
EXTENSION AGREEMENT - 2009

LOT BLOCK SQ. FT.	LOT OWNERS	WITNESS INITIALS:	DATE
	<u>R. Douglas Horensky</u> (SEAL) Name: <u>R. Douglas Horensky</u> Address: <u>5 MILLBROOK RD</u>	<u>BMM</u>	<u>11/4/08</u>
	<u>Harold Pleyus</u> (SEAL) Name: <u>Harold Pleyus</u> Address: <u>208 STREET RD</u>	<u>PH</u>	<u>11/04/08</u>
17,18,19 32 33,736	<u>Dana DiCarlo</u> (SEAL) Name: <u>Dana DiCarlo</u> Address: <u>29 CHARCOTE PL</u>	<u>PH</u>	<u>11/4/08</u>
	<u>John Scott Plank</u> (SEAL) Name: <u>John Scott Plank</u> Address: <u>76 CHARCOTE</u>	<u>PH</u>	<u>11/4/08</u>
15,16 15 47,811	<u>Robert Brenegan</u> (SEAL) Name: <u>Robert Brenegan</u> Address: <u>32 CHARCOTE AVE</u>	<u>PH</u>	<u>11/4/08</u>
	<u>Irwin Dorsey</u> (SEAL) Name: <u>Irwin Dorsey</u> Address: <u>313 E. COL SPRING LANE</u>	<u>PH</u>	<u>11/4/08</u>
	<u>Laura Tucker</u> (SEAL) Name: <u>Laura Tucker</u> Address: <u>4300 GREENWAY</u>	<u>PH</u>	<u>11/4/08</u>
4 16 13,448	<u>Victoria Evermann</u> (SEAL) Name: <u>VICTORIA EVERSMANN</u> Address: <u>310 WENDOVER RD</u>	<u>PH</u>	<u>11/4/08</u>
	<u>Natt Evermann</u> (SEAL) Name: <u>NATT EVERSMANN</u> Address: <u>310 WENDOVER RD</u>	<u>PH</u>	<u>11/4/08</u>
5 41 10,240	<u>Steve Digbold</u> (SEAL) Name: <u>Steve Digbold</u> Address: <u>4419 UNDERWOOD RD</u>	<u>PH</u>	<u>11/4/08</u>
	<u>Linda Brenegan</u> (SEAL) Name: <u>LINDA BRENEGAN</u> Address: <u>32 CHARCOTE PL</u>	<u>PH</u>	<u>11/4/08</u>
13 15 19,537			

SIGNATURE PAGE TO GUILFORD ASSOCIATION, INC.
EXTENSION AGREEMENT - 2009

LOT	BLOCK	SQ. FT.	LOT OWNERS	WITNESS INITIALS:	DATE
			<u>Deborah O'Connor</u> (SEAL) Name: <u>Deborah O'Connor</u> Address: <u>10 CHARLCOTE PL 21218</u>	<u>Dr</u> ✓	<u>11/4/08</u>
11	12	12,788	<u>Klaid E Nelson</u> (SEAL) Name: <u>DAVID E. NELSON</u> Address: <u>4311 ST PAUL STREET</u>	<u>R</u> ✓	<u>11/4/08</u>
			<u>Eric G. Orlinsky</u> (SEAL) Name: <u>ERIC G. ORLINSKY</u> Address: <u>4415 GREENWAY</u>	<u>Dr</u> ✓	<u>11/4/08</u>
			<u>Frank J. Tevri</u> (SEAL) Name: <u>W. Whitlock</u> Address: <u>4634 Kernwood Ave</u>	<u>Dr</u> ✓	<u>11/4/08</u>
39	34	6,531	<u>Julie Strubel</u> (SEAL) Name: <u>4419 Underwood</u> Address: _____	<u>Dr</u> ✓	<u>11/4/08</u>
			<u>Jacqueline T. Wolfe</u> (SEAL) Name: <u>Dorequeline T. Wolfe</u> Address: <u>4411 Greenway</u>	<u>Dr</u> ✓	<u>11/4/08</u>
8	10	10,836	<u>Richard J. Wolfe</u> (SEAL) Name: <u>Richard J. Wolfe</u> Address: <u>4411 Greenway</u>	<u>Dr</u> ✓	<u>11/4/08</u>
18	39	8,740	<u>Daisy Barquist</u> (SEAL) Name: <u>DAISY BARQUIST</u> Address: <u>404 Meadow Rd</u>	<u>Dr</u> ✓	<u>11/4/08</u>
			<u>Gustave M. Mann</u> (SEAL) Name: <u>4308 Norwood Rd</u> Address: <u>Gustave McManus</u>	<u>Dr</u> ✓	<u>11/4/08</u>
5	38	8,876	<u>Maria E. R. McManus</u> (SEAL) Name: <u>Maria E. R. McManus</u> Address: <u>4308 Norwood Rd</u>	<u>Dr</u> ✓	<u>11/4/08</u>
			<u>Ronald Spahn</u> (SEAL) Name: <u>RONALD SPANH</u> Address: <u>4206 CHARLCOTE RD</u>	<u>Dr</u> ✓	<u>11/4/08</u>

SIGNATURE PAGE TO GUILFORD ASSOCIATION, INC.
EXTENSION AGREEMENT - 2009

LOT	BLOCK	SQ. FT.	LOT OWNERS	WITNESS INITIALS:	DATE
1	16	14,068	 (SEAL) Name: <u>Grace J. Hernandez</u> Address: <u>101 Charlotte Road, Baltimore, MD 21208</u>		<u>11/4/11</u>
			 (SEAL) Name: <u>JONATHAN CLARK</u> Address: <u>308 WENDOVER Rd 21218</u>		<u>11/4/11</u>
4	41	12,188	 (SEAL) Name: <u>Allison Clark</u> Address: <u>308 Wendover Rd 21218</u>		<u>11/4/11</u>
			 (SEAL) Name: <u>William V. Dixon</u> Address: <u>4411 Norwood Road</u>		<u>11/4/11</u>
			 (SEAL) Name: <u>DYER BILGRAE</u> Address: <u>413 NORTWAY</u>		<u>11/4/11</u>
35,36	33	15,970	 (SEAL) Name: <u>MARY H. DEKUYPER</u> Address: <u>4422 UNDERWOOD RD</u>		<u>11/4/11</u>
29	13	18,760	 (SEAL) Name: <u>JAMES O'CONNOR</u> Address: <u>10 CITARLESTE PLKE</u>		<u>11/4/11</u>
5,6	14	12,987	 (SEAL) Name: <u>PATRICIA FOX MURPHY</u> Address: <u>7 CHARLOTTE RIDGE</u>		<u>11/4/11</u>
			 (SEAL) Name: <u>ERIK ODENHEISER</u> Address: <u>310 GOSPORT</u>		<u>11/4/11</u>
			 (SEAL) Name: <u>MERRIL LEVEN</u> Address: <u>4404 BEDFORD PI</u>		<u>11/4/11</u>
2,3	16	12,215	 (SEAL) Name: <u>LINDA SINCLAIR</u> Address: <u>102 MILLBROOK</u>		<u>11/4/11</u>